

CERTIFIED CORNER RECORDATION

Corner 19 | 20 T. 4 S. R. 51 E. P.M.M. Powder River County

1908 Original GLO Record by George L. Elmer and Theodor O. Johnston, Book 5664 Page 34
 "Set a sand stone, 20x12x10 ins., 15 ins in the ground, for 1/4 sec. cor., marked 1/4 on W. face; dig pits, 18x18x12 ins. on line N. and S. of cor. 3 ft. dist., and raise a mound of earth, 3 1/2 ft. base, 1 1/2 ft. high, W. of cor."

1992 Remonumentation by S. R. Smith
 No original evidence found. Proportional location falls 8 ft. south of an angle break in a North-South fenceline.

At the proportional location, set an aluminum pipe, 2 1/2 ins. diam., 30 ins. long, 25 ins. in the ground, with 3 1/4 ins. diam. M.D.T. aluminum cap, marked as shown below. Raised a collar of stone around cap.

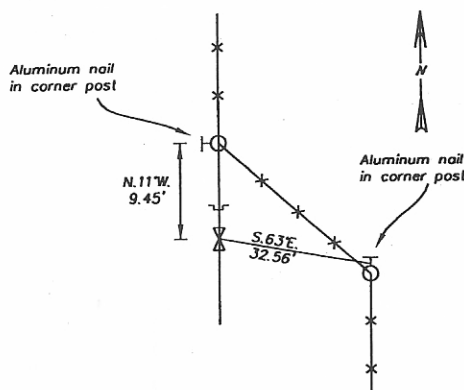

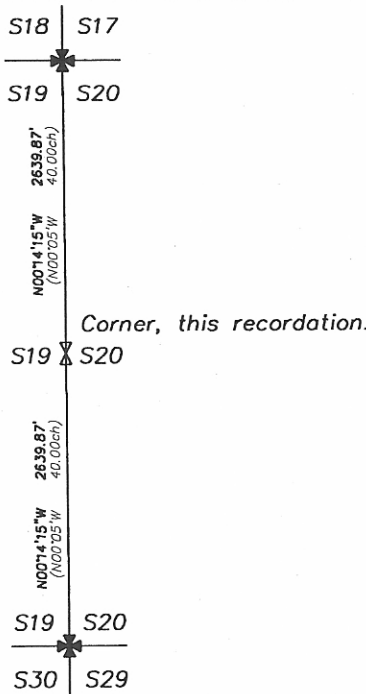
Established two references:

- An aluminum nail in fence post, north side, 2 ft. above ground, bears S.63°E., 32.56 ft. dist.
- An aluminum nail in fence post, west side, 2 ft. above ground, bears N.11°W., 9.45 ft. dist.

Set a galvanized steel witness post, 6 ft. long, with M.D.T. sticker attached, bears North, 1.5 ft. dist.

Measurements were made with a Silva hand compass (declination 13°E.) and a steel tape.

Refer to Certificate of Survey filed in conjunction with this corner recordation for ties to other section controlling corners in this area.



SKETCH OF CORNER

CERTIFICATION

I, S. R. Smith
 certify the information shown herein is true and correct.
S R Smith
 Signature Ground Party Chief

I, S. R. Smith
 certify that this Corner Record correctly represents work performed by me or under my direction in compliance with the "Corner Recordation Act" (70-22-10i, et seq. M.C.A.)
S R Smith
 Signature of Surveyor & Seal

Reissue 8/3/98 Reg. No. 4740S
 Date: _____
 Employer: Smith Surveying

Office of Clerk and Recorder, County of Powder River. This "corner record" was filed for record on 2-18-99 @ 1:06 pm

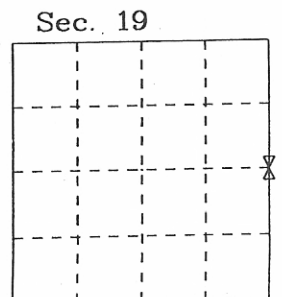
was noted on the cross-index plat and is assigned page No. 12880, in book No. _____

Indexed	X
Compared	

Carol B Richards, Deputy
 County Official

Cross Index No. P-5 T. 4 S. R. 51 E. PMM

Adopted July 1, 1981, Montana Board of Professional Engineers & Land Surveyors



X corner this sheet