

CERTIFIED LAND CORNER RECORDATION


DESCRIPTION OF CORNER EVIDENCE FOUND AND ORIGINAL RECORD, IF KNOWN:

G.L.O. SURVEY COMMENCED 4-1964
RECORD:

THE STANDARD COR. OF SEC 31 & 32 AS DETERMINED FROM THE REMAINS OF ORIGINAL BEARING TREES. AT THE CORNER POINT, SET AN IRON POST 30" LONG 2 1/2" DIAM. 26" IN GROUND WITH BRASS CAP MKD.

DESCRIPTION OF MONUMENT AND ACCESSORIES ESTABLISHED TO PERPETUATE THE ORIGINAL LOCATION OF THE CORNER:

SKETCH WITH COURSE AND DISTANCE TO ADJACENT CORNERS IF DETERMINED IN THIS SURVEY; (MAY SKETCH OR PASTE REPRODUCTION ON REVERSE SIDE)

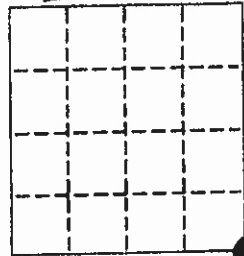


Surveyor's Seal




I, Gordon E. Sorenson certify that the information shown herein is true and correct, and further certify that I have carefully performed or reviewed the work done on the diagrammed corner as reported on this recordation form and approve the same.

DIAGRAM OF CORNER
SEC 31 "SC"



 dated: 2/24/97


Gordon E. Sorenson, PE/RLS
Montana Reg. No. 2345ES

 dated: _____
Field Party Chief

Office of the Clerk and Recorder, GRANITE County, State of Montana:

This "corner record" was filed for record on the 25th day of Feb, 1997,
was noted on the cross index plat and is assigned page No. _____ in book No. _____

Time: 9:03 A M.


COUNTY OFFICIAL

34789 CROSS INDEX NO. Z-5, T. 5 N, R. 14 W, PMM