

CERTIFIED LAND CORNER RECORDATION

DESCRIPTION OF CORNER EVIDENCE FOUND, AND ORIGINAL RECORD (IF KNOWN)

ORIGINAL RECORD: GEORGE IRVINE, 1873: 80.00 CHS. SET A GRANITE STONE, 12X9X7 IN., 7 IN. IN THE GROUND FOR COR. T⁰SEC. 2,3,10,11, MARKED WITH 2 NOTCHES ON THE E. AND 5 ON THE S. EDGES.

EVIDENCE FOUND: NO EXISTING EVIDENCE OF ORIGINAL CORNER REMAINING. CERTIFICATE OF SURVEY NO. 172 BREAKS DOWN SECTION 10, 6N. 14 W. IN WHICH WILLIAM D. BAYER, 3321 S., FROM HIS FIELD NOTES HAD FOUND THE ORIGINAL STONE OF THE N.E. CORNER OF SECTION 10. AT THIS POSITION, I SET THE MONUMENT DESCRIBED BELOW.

DESCRIPTION OF MONUMENT AND ACCESSORIES ESTABLISHED TO PERPETUATE THE ORIGINAL LOCATION OF THIS CORNER:

DATE OF WORK 4/13/01

AT THE SPECIFIED LOCATION, SET 5/8 X 24 IN. REBAR W/ 2 IN. ALUM. CAP AS MARKED BELOW. BEARING TREE: AN 18 IN. FIR BEARS S4°53'E, 19.5' FROM CORNER, SCRIBED "BT" AND PLACED YELLOW SIGN ON TREE.

SKETCH, WITH COURSE AND DISTANCE TO ADJACENT CORNERS IF DETERMINED IN THIS SURVEY,

SEE C.O.S. 617

SURVEYOR'S SEAL


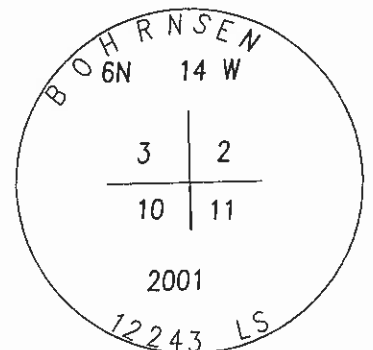


DIAGRAM OF CORNER:



I, HANS BOHRNSEN, Certify that the information shown herein is true and correct.

Hans Bohrsen
HANS BOHRNSEN 12243 LS

SET REBAR WITH ALUMINUM CAP AS SHOWN ABOVE.

Office of Clerk and Recorder, County of Granite

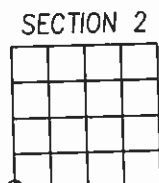
This "corner record" was filed for record on the 16th day of April, 2001, was noted on the cross index plat and is assigned page No. _____, in book No. _____

Signature of County Official

Jo Bayer

42516

CORNER THIS SHEET



Cross Index No. E-17 sec. 2,3,10,11 T 6N R 14W