

CERTIFIED LAND CORNER RECORDATION

DESCRIPTION OF CORNER EVIDENCE FOUND, AND ORIGINAL RECORD (IF KNOWN)

FOUND GRANITE STONE PER RECORD
NO MOUNDS 4 NOTCHES ON SOUTH AND 2 ON NORTH
ORIGINAL RECORD; GRANITE STONE 20"x16"x 5" WITH MOUND OF STONE W. OF CORNER

DESCRIPTION OF MONUMENT AND ACCESSORIES ESTABLISHED TO PERPETUATE THE ORIGINAL LOCATION OF THIS CORNER:


NO ACCESSORIES ESTABLISHED AT THIS TIME
STONE IN GOOD CONDITION

Date of work: JULY 1979


SKETCH, WITH COURSE AND DISTANCE TO ADJACENT CORNERS IF DETERMINED IN THIS SURVEY. (MAY SKETCH OR PASTE REPRODUCTION ON REVERSE SIDE.)

N 1/4 COR SEC 18
FOUND STONE

NE SEC 13 (ONLY)
FOUND STONE



Surveyor's Seal



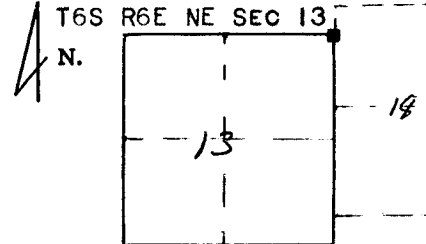
I, _____
certify that the information shown herein is true and correct.

Signature of Ground Party Chief

I, RONALD W. ALLEN
certify that I have carefully performed or reviewed the work done on the diagrammed corner as reported on this recordation form and approve the same.

Ronald W. Allen
Signature of Surveyor

DIAGRAM OF CORNER:



■ = Corner recorded on the sheet

4955S
Registration Number

164629

Office of Clerk and Recorder, County of Park

This "corner record" was filed for record on the 27 day of March 1981, was noted on the cross-index plat and is assigned page No. 14, in book No. one

Margaret Monical
County Official

Cross Index No. J-25 T. 6 E R. 6 E Mer.

INSTRUCTIONS

1. Original and/or subsequent record used to evaluate the corner position.
2. Description of evidence found, note discrepancies in the record, state method of establishing lost or obliterated corners.
3. Description of monument and accessories set to perpetuate the corner position.
4. Sketch of corner, show all pertinent data which can best be shown in a sketch example, corner marking, topography ties, position of accessories, etc.
5. Certification must be signed and sealed by Land Surveyor registered in the State of Montana.
6. Fill in Cross Index & Section Diagram at bottom of sheet.

CERTIFIED CORNER RECORDATION

Corner for Secs. 12 and 13 T. 6 S. R. 6 E. P.M.M. Park County

1. 1874: T. Benton Post, U.S. Deputy Surveyor. Field Notes of the survey of the Exterior Boundaries of the Fractional T. 6 S., R.7 E...
 [From the corner of secs. 13, 18, 19, 24]...North on the W. Boundary sec. 18...
 80.00 Set a Basalt stone 14x8x8, 8 inches in the ground for cor to sec. 7, 18, 12 and 13. Marked with 4 notches on the S. and 6 on the E. edges.

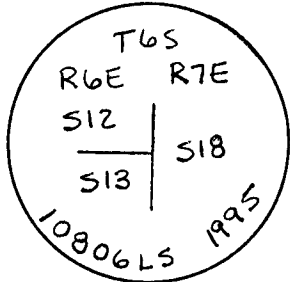
1914: Fred L. Cumming, et. al., U.S. Surveyors. Field Notes of Retracements and Resurveys in...T.6S., R.6E....T.6S., R.7E...
 Retracements of Subds. T.6S., R.7E. - "I make a diligent search, but am unable to find any traces of the cor. of secs. 7, 12, 13 and 18. Set a temp. point"
 Resurvey of E. bdy. of T.6S., R.6E. - "North on E. bdy. of sec. 13...
 80.00 Set a granite stone 20x16x5 ins. 15 ins. in the ground, for cor. of secs. 12 and 13, mkd. with 4 notches on S. and 2 notches on N. edge, and raise a mound of stone 2 ft. base, 1 1/2 ft. high, W. of cor...
 ...[Set corner for secs. 7 and 18, T.6S., R7E.] 7.67 chs. (506.2 ft) N. of the cor of secs. 12 and 13, T6S, R.6E.

July, 1979: R. Allen, 4955S. Certified Corner Recordation filed with Park County Clerk and Recorder, Bk. 1, Pg. 14.
 "Found granite stone per record; no mounds; 4 notches on South and 2 on North...No accessories established at this time; stone in good condition."

September, 1979: R. Allen, 4955S. Certificate of Survey No. 415 filed with Park County Clerk and Recorder.
 [Measurements given to adjacent corners along township line.]

2. August 29, 1995: Found corner stone, 15x12x5 ins., loose and lying on its side, with 4 distinct grooves on one side and 2 on the opposite side. The marked stone is surrounded by other scattered stones and is S.38°W., 8 ft. from a fence corner with fences extending N., S. and W. Survey ties to adjacent corners on the township line, indicate that the corner stone was removed from its original position when the fence corner was set.

The stone was found in its original position in 1979 by Ron Allen and survey ties are shown on Certificate of Survey No. 415. I accept the measurements shown on C/S 415 as the most reliable evidence of where the stone was originally located. I reestablish the corner for sections 12 and 13 by extending the section line from the E 1/4 of section 13 through the N 1/16 of section 18 and record distance from the N 1/16 (as shown on C/S 415). See diagram on back. [CONTINUED ON REVERSE]



SKETCH OF CORNER

CERTIFICATION

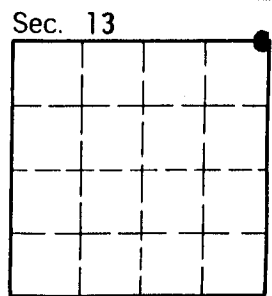
I, _____
 certify the information shown here to be true and correct.

Signature Ground Surveyor
Janet E. KEMPFF
 1. _____
 certify that this Corner Recordation correctly represents work performed by me or under my supervision in compliance with the "Corner Recordation Act", 70-22-101, et seq., M.C.A.

Signature Surveyor Seal
 Date: 2/9/96
 Employer: Gallatin National Forest

Office of Clerk and Recorder, County of Park. This "corner record" was filed for record on Feb. 12, 1996 at 1:04 p.m was noted on the cross-index plat and is assigned page No. 22, in book No. _____

 County Official



251229

Cross Index No. J-25 T. 6S. R. 6E. P.M.M.

• - corner this sheet

