

CORNER RECORD (Survey of Record Index)

See instructions

T 7N R 8W P.M.M. SEC 29 COUNTY POWELL, MONTANA

Please check () one: Subdivision _____, Certificate of Survey _____, Other

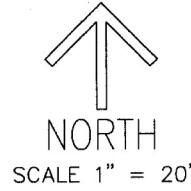
Name _____
 and/or Number _____; Book _____, Page _____; Doc. No. _____
 Block/Lot/Parcel No(s). _____, Corner(s) _____

PREVIOUS RECORD

GLO IN 1914, SET AN IRON POST, 3" LONG, 2" IN DIA., 18" IN THE GROUND, 8" IN A MOUND OF STONE.

SURVEYOR NOTES

1. CORNER POSITION IN NAD83 (CORS 96) DATUM:
 LAT: 46°19'27.206"N
 LONG: 112°37'09.580"W




FOUND 2.5" GLO BRASS CAP ON 2" IRON POST, 14" OUT OF THE GROUND FOR SECTION CORNER COMMON TO SEC. 29 AND 32 MARKED CORNER WITH A 5' RED ANGLE IRON

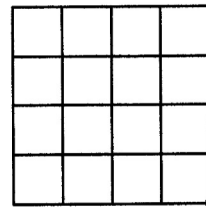
FOUND EXISTING 16" DIA. FIR BEARING TREE BLAZE GROWN OVER NO RECORD OF THIS TREE

ESTABLISHED NEW 7" DIA. FIR BEARING TREE BLAZED AND SCRIBED S28 BT

FOUND 2.5" GLO BRASS CAP ON 2" IRON POST, 12" OUT OF THE GROUND FOR SECTION CORNER COMMON TO SEC. 28 AND 33



SEC. 29, T7N, R8W, P.M.M.



SKETCH: show enough information to clearly identify the corner (use back if needed).

● Location in Sec. 29

Office of Clerk and Recorder, County of _____ This "Corner Record" (Survey of Record) was filed for record on _____ was noted on the Cross	<p style="text-align: center;">Certifications</p> I, <u>Paul Jessop</u> certify that the work represented herein was faithfully performed. _____ Signature of Ground Party Chief
<p>165967 Fee: \$0.00 Bk Pg</p> <p>POWELL COUNTY Filed 12/10/2010 At 11:29 AM Diane S. Grey, Clk & Rcdr By <u>Diana Beckles</u> Return To: FILING</p>	<p style="text-align: center;">_____ Signature of Surveyor & Seal</p> <p>Date: <u>12/7/10</u> Lic. No. <u>11377LS</u> Employer: <u>Brown & Assoc. INC.</u></p>

County Official _____