

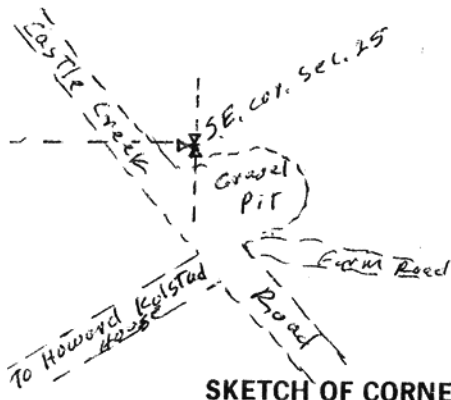
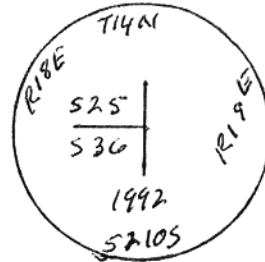
**INSTRUCTIONS**

1. Original and/or subsequent record used to evaluate the corner position.
2. Description of evidence found, note discrepancies in the record, state method of establishing lost or obliterated corners.
3. Description of monument and accessories set to perpetuate the corner position.
4. Sketch of corner, show all pertinent data which can best be shown in a sketch example, corner marking, topography ties, position of accessories, etc.
5. Certification must be signed and sealed by Land Surveyor registered in the State of Montana.
6. Fill in Cross Index & Section Diagram at bottom of sheet.


**CERTIFIED CORNER RECORDATION**

Corner S.E. COR. SEC. 25 T. 14 N R. 18 E P.M.M. FERGUS County

1. <sup>(Resurvey)</sup> ORIGINAL RECORD: Set a sandstone 20 x 12 x 4 ins., 14 ins. in the ground for Cor. to Secs. 25 and 36 marked with 5 notches on N. and 1 notch on S. edges and raised a mound of stone alongside.
2. Found a sandstone 12 x 5 x 12 ins. above ground with 5 notches on the north but deteriorated on the south, with a mound of stone around it.  
*Stone is 19" long.*
3. I drove a 5/8" x 30" rebar with a 2 1/2 ins. Alum. cap in place of the stone, buried the stone upside down on the north side, and arranged a mound of stone around the Corner. Drove a steel T Post 0.7 ft. south of corner.  
Corner is 4 ft. north and 8 ft. east of the top of a road cut and a gravel pit to the south. The cap is marked



SKETCH OF CORNER



CERTIFICATION  
I, \_\_\_\_\_ certify the information shown herein is true and correct.  
Signature Ground Party Chief  
Stewart Nash  
I, \_\_\_\_\_ certify that this Corner Record correctly represents work performed by me or under my direction in compliance with the "Corner Recordation Act" (70-22-101, et seq., M.C.A.)  
Stewart Nash  
Signature of Surveyor & Seal  
Date: 4-21-92 Reg. No. 52105  
Employer: SELF

Office of Clerk and Recorder, County of FERGUS. This "corner record" was filed for record on JUN 30 1992 was noted on the cross-index plat and is assigned page No. 267, in book No. 3

Shirley K. Ballantyne  
County Official

Sec. 25, T. 14N, R. 18E.


Cross Index No. V-25 T. 14N R. 18E P.M.M.

• - corner this sheet  
**20251**