

Missoula County Control Point Datasheet

Monument Description: 2-1/4" Iron Pin w/ punch mark

Project Name: All

Station Description: Section Corner

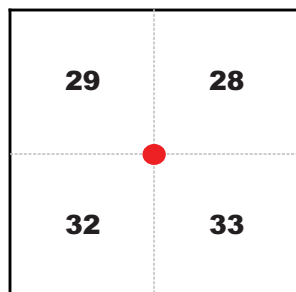
Date Visited: November 8, 1996

Monument Stability: C+ GPS Visibility: A

Observer: SEN

Quad. Name: Primrose

T. 14 N. R. 20 W.



NAD 83 (2007) Lat/Long Position

46°56'09.162"N

114°08'43.719"W


NAVD 88 Elevation: 3188.2 sft.

Notes:

Photo of Monument



Photo Looking Southwest





Map of Area

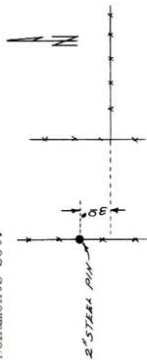
CERTIFIED LAND CORNER RECORDATION
(Reference FSN 9581-65)

DESCRIPTION OF CORNER EVIDENCE FOUND, AND ORIGINAL RECORD (IF KNOWN)

At the corner common to Section 28, 29, 32, 33, T.14N., R.20W., P.M. Montana Record: Set a sandstone 15"x8"x6" with pits marked as per instructions Found: A 2" dia. steel pin set in west fence along county road which I except as the Corner. No evidence of original corner.

DESCRIPTION OF MONUMENT AND ACCESSORIES ESTABLISHED TO PERPETUATE THE ORIGINAL LOCATION OF THIS CORNER:

At the corner I raise a mound of stone around the 2" dia. steel pin. No RM monuments set. Date of work: May, 1971.



SKETCH, WITH COURSE AND DISTANCE TO ADJACENT CORNERS IF DETERMINED IN THIS SURVEY. (MAY SKETCH ON PASTE REPRODUCTION ON REVERSE SIDE)

See corner record form for Section 5, 6, T.13N., R.20W. and Section 31, 32, T.14N., R.20W., P.M. Montana.

Surveyor's Seal

I, Robert S. Custer, certify that the information shown herein is true and correct.



Signature of Ground Party Chief

I, Robert S. Custer, certify that I have carefully performed or reviewed the work done on the diagrammed corner as reported on this recordation form and approve the same.

Signature of Surveyor

DIAGRAM OF CORNER:



● = Corner recorded on the sheet

33258
Registration Number

306271

Office of Clerk and Recorder, County of Missoula, Montana
This "corner record" was filed for record on the 10 day of August, 1971 at 2:16 P.M. by VENETA E. COOPER, County Clerk
assigned page No. _____, in book No. _____
Cross Index No. V-9, T. 14N., R. 20W., Mer.