

CERTIFIED CORNER RECORDATION

Corner (SECS. 33/34 T. 16 N., R. 12 E., P.M.M. JUDITH BASIN County
4/3 T. 15 N., R. 12 E.


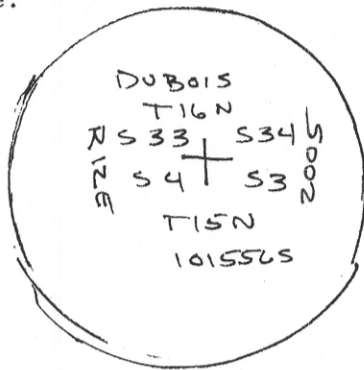
Original : (GLO, 1880): Set a sandstone, 16x13x6 inches, 11 inches
in the ground, marked with 3 notches on east and west
faces, raise a mound of stone alongside.

Subsequent : Unknown

Evidence : Nothing found. Record postion falls in line with fence east, in area
of offset fences north, south and crop lines. A north-south road
runs alongside, on the west side.

Perpetuation : In line with a fenceline running east, on the east shoulder
of the north-south gravel road, in line with crop and fencelines
south, set a 5/8" rebar with aluminum cap. Place lathe and
stakes alongside.

Cap marked:



See Certificate of Survey Number

for further information

CERTIFICATION

I, Guy Dubois
certify the information shown herein is true and correct

Guy G. Dubois
Signature of Ground Party Chief
I, Guy Dubois

SEAL certify that this Corner Record correctly represents work performed by
me or under my direction in compliance with the "Corner Recoration Act"
(70-22-101, et seq., M.C.A.)

Guy G. Dubois
Signature of Surveyor & Seal
Reg. No.

Date: 2-11-05


Sketch of Corner -see back

Employer:

Section 34

Office of Clerk and Recorder, County of
This "corner record" was filed for record on
was noted on the cross-index plat and is assigned page No.
in book No.

County Official



Cross Index No. Z-13

T. 16 N., R. 12 E., PMM

THIS CORNER

167521 Fee: \$0.00 #5763
JUDITH BASIN COUNTY Filed 02/14/2005 At 09:30 AM
Amanda H. Kelly, Clerk and Recorder

By *R. J. Ad*

