

- INSTRUCTIONS
1. Original and present record used to evaluate the corner position
 2. Description of evidence found, note discrepancies in the record, state method of establishment, lost or obliterated corners.
 3. Description of monument and accessories set to perpetuate the corner position
 4. Sketch of corner, show all pertinent data which can best be shown in a sketch example, corner marking, topography (if applicable), position of accessories, etc.
 5. Certification must be signed and sealed by Registered Land Surveyor in State of Montana
 6. Fill in Cross Index & Section Diagram at bottom of sheet

61- 303922

CERTIFIED CORNER RECORDATION

Corner 7 | 8
18 | 17 T. 16 N. R. 19 W. P.M.M. Lake County

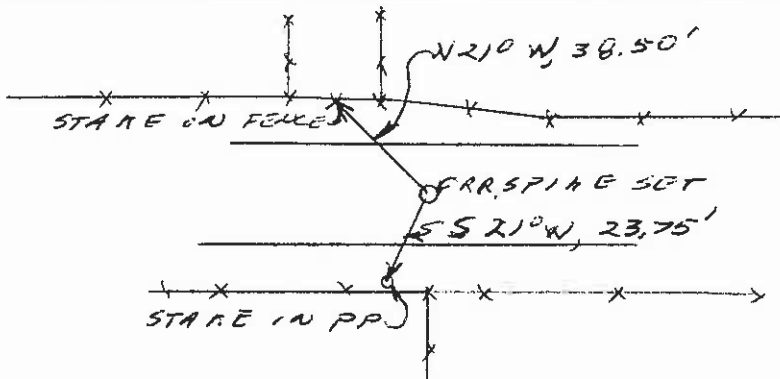

RECORD: (1905 GLO) Set a granite stone 16x10x8 ins., 10 ins. in the ground for cor. of secs. 7, 8, 17 and 18 marked with 4 notches on S. and 5 notches on E. edge. Raise a mound of stone 2 ft. base 1½ ft. high W. of cor.

FOUND: No evidence of original monument found. All evidence destroyed by road construction.

SET: In the centerline of the Jocko Road, in line with a fence running to the south, set a railroad spike, from which:
 - A power pole bears South 21° West, 23.75 feet.
 - A fence post marked with a stake bears North 21° West, 38.50 feet.

See reverse side for relationship to additional corners.

NOTE: The data on this corner form is based on surveys performed in 1979. Due to an oversight, a form was not filed at that time.



SKETCH OF CORNER

CERTIFICATION

I, _____
 certify the information shown herein is true and correct.

Signature Ground Party Chief

I, Thomas P. McCarthy
 certify that this Corner Record correctly represents work performed by me or under my direction in compliance with the "Corner Recordation Act" (70-22-101, et seq., M.D.A.)

Thomas P. McCarthy
 Signature of Surveyor & Seal

Date: 2/87 Reg. No. 4468S
 Employer: Sorenson & Company

Office of Clerk and Recorder, County of Lake. This "corner record" was filed for record on the 3rd day of March, 1987 at 1:34 O'clock P.M. was noted on the cross-index plat and is assigned Microfile No. 303922, in

File No. C-1516

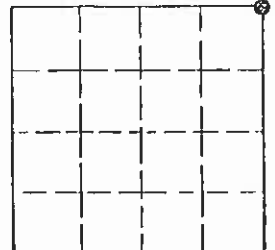
LORIN JACOBSON

County Official

By: Roxanne Cooper, Deputy

Cross Index No. J-5 T. 16 N. R. 19 W. P.M.M.

Sec. 18



• • corner this sheet

N/c