

CERTIFIED LAND CORNER RECORDATION
(REFERENCE FSM 7153.53)

13- 243590


DESCRIPTION OF CORNER EVIDENCE FOUND, AND ORIGINAL RECORD (IF KNOWN)

At the 1/4 corner of Sections 17 and 16, Township 16 North, Range 19 West, P.M.M.
Lake County, Montana,

RECORD: None available

FOUND: 1-1/2" copperweld brass cap buried .3' under road surface marked
as shown with:

- A fence post bears N.88°E., 30.2 feet
- A Power pole bears West, 17.82 feet



DESCRIPTION OF MONUMENT AND ACCESSORIES ESTABLISHED
TO PERPETUATE THE ORIGINAL LOCATION OF THIS CORNER:

Date of work: July 1978

Variance used = 20°

SKETCH, WITH COURSE AND DISTANCE TO ADJACENT CORNERS IF DETERMINED IN THIS SURVEY.
(MAY SKETCH OR PASTE REPRODUCTION ON REVERSE SIDE.)

Surveyor's Seal

I, Stephen H. Day
certify that the information shown herein is true and correct.

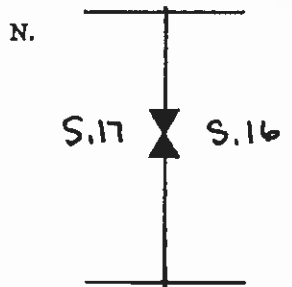
Stephen H. Day
Signature of Ground Party Chief

I, R. A. Ainsworth
certify that I have carefully performed or reviewed the work done on the diagrammed corner as reported on this recordation form and approve the same.


R. Ainsworth
Signature of Surveyor

2923S
Registration Number

DIAGRAM OF CORNER:
T16N R19W



▲ = Corner recorded on the sheet



of Clerk and Recorder, County of Lake, State of Montana

'corner record" was filed for record on the 7th day of September, 1978, at 1:30 o'clock P.M.

243590

ed page No., in book No. C-819

ETHEL M. HARDING, CLERK & RECORDER

County Official By: Rosanne Hartsoch,

Cross Index No. L-9 T. 16N R. 19W P.M.M. Deputy