

87-185

### CERTIFIED CORNER RECORDATION

Corner 1/4 Secs. 18 T. 17 N R. 26W P.M., MT Mineral County

I. 1893 G.L.O. Record by Rodney W. Page and Arthur Page: Set a limestone 18X10X56 12 ins. in the ground for 1/4 sec. cor. marked 1/4 on W. face; from which

A fir 18 ins. diam., bears N.88 1/2°E., 10 lks. (6.60 ft.) dist., marked 1/4SBT.


A fir 12 ins. diam. bears N.53 1/2°W., 57 lks. (37.62 ft.) dist., marked 1/4SBT.

II. Could not find any evidence of the original corner stone. SEE NO. III. BELOW.

A 21 inch dia. D.fir bears East, 6.60 ft. scribing grown over. Opened the blaze overgrowth and found the "T" and bottom notch of the original blaze.

A 25 inch dia. D.fir bears N.46°W., 37.62 ft. scribing grown over. Opened the blaze overgrowth and found "1/4" scribing.

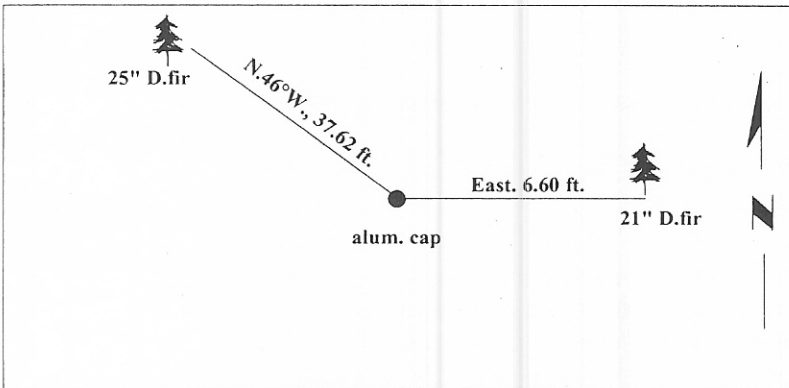
III. At the exact corner position, as determined by the record distances from the BT's, set a 2 1/2 in. diam. aluminum pipe, 30 ins. long, 27 ins. in the ground, with a 3 1/4 in. diam. aluminum cap, marked as shown.



Position falls next to a large boulder.

Painted bearing trees and attached Land Survey Monument and Bearing Tree signs.

Magnetic Declination: 17 1/2° East



SKETCH OF CORNER

CERTIFICATION

I. Ronald L. Benton  
certify the information shown herein is true and correct.

*Ronald L. Benton*

I. Ronald A. Pearson  
certify that this Corner Record correctly represents work performed by me or under my direction in compliance with the "Corner Recordation Act" (70-22-101, et seq., M.C.A.)

*Ronald A. Pearson*  
Signature of Surveyor & Seal

Date: 3/24/99

Reg. No.: 9008LS

Employer: U.S. FOREST SERVICE


Office of Clerk and Recorder, County of Mineral This "corner record" was filed for record on SEP 9 1999 and was noted on the cross-index plat and is assigned page No. \_\_\_\_\_, in book No. \_\_\_\_\_.

*Stirley Mancini*

*By Hayes*

County Official

Sec. 18



• - corner this sheet

Cross Index No. L-1 T. 17N R. 26W P.M., MT

Adopted July 1, 1981, Montana Board of Professional Engineers & Land Surveyors

*Return to Mineral Co. Records*