

INSTRUCTIONS

1. Original and/or subsequent record used to evaluate the corner position.
2. Description of evidence found, note discrepancies in the record, state method of establishing lost or obliterated corners.
3. Description of monument and accessories set to perpetuate the corner position.
4. Sketch of corner, show all pertinent data which can best be shown in a sketch example, corner marking, topography ties, position of accessories, etc.
5. Certification must be signed and sealed by Land Surveyor registered in the State of Montana.
6. Fill in Cross Index & Section Diagram at bottom of sheet.

089701

CERTIFIED CORNER RECORDATION

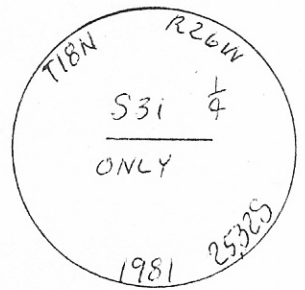
Corner § 32 T. 18N. R. 26W. P.M.M. MINERAL County

RECORD: 1904, GLO. Set a quartzite stone, 14x10x6 ins., 9 ins. in the ground, for 1/4 cor. of sec. 32, marked 1/4 on N. face; from which

A fir, 10 ins. diam., bears N.40°E., 11 lks.(7.26 ft.) dist., marked 1/4S32BT.

A tamarack, 6 ins. diam., bears N.6°W., 24 lks.(15.84 ft.) dist., marked 1/4S32BT.

RECORD: 1981. There is no documentation concerning this corner on file at the Mineral County Clerk and Recorder's Office.



FOUND: 1997. A 2 1/4 inch dia. alum. pipe with a 3 1/4 inch dia. alum. cap 5 ins. above the ground marked:

SEE PERPETUATION BELOW.

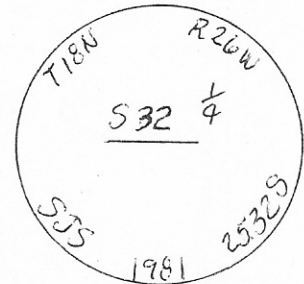
A 22 inch dia. D.fir bears N.50°E., 7.26 ft. scribing grown over.

Rotten remains of the larch BT bears N.6°W., 15.8 ft.

A 15 inch dia. D.fir bears N.29°W., 20.7 ft. scribing visible.(1981 BT)

PERPETUATION: Marked the cap with the correct section number (32) and "SJS" as shown:

We obliterated the word "only" on the cap.




Placed BT and LSM signs on the original BT.

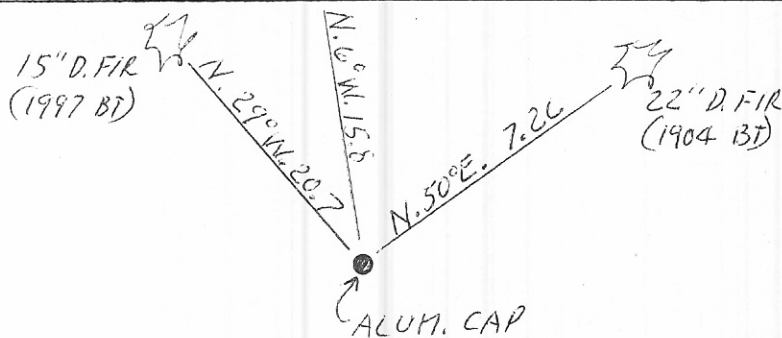
Placed a LSM sign on the 1981 BT. A BT sign was on it.

Painted the blazes red.

Decl. 17 1/2°E.



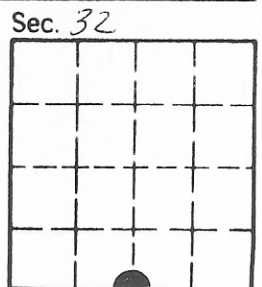
ROTTEN REMAINS (1904 BT)



SKETCH OF CORNER

CERTIFICATION
 I, RONALD L. BENTON
 certify the information shown herein is true and correct.
Ronald L. Benton
 Signature Ground Party Chief
 I, JAMES A. FLANSBURG
 certify that this Corner Record correctly represents work performed by me or under my direction in compliance with the "Corner Recordation Act" (70-22-101, et seq., M.C.A.)
James A. Flansburg
 Signature of Surveyor & Seal
 Date: 9-29-97 Reg. No. 8643.S
 Employer: U.S.F.S

Office of Clerk and Recorder, County of MINERAL. This "corner record" was filed for record on FEBRUARY 1, 2001 @ 9:22 A.M. was noted on the cross-index plat and is assigned page No. _____, in book No. _____, Katherine Jasper by D. Hendershot County Official



089701

Cross Index No. Z-7 T. 18N. R. 26W. P.M.M.

• - corner this sheet