

CERTIFIED LAND CORNER RECORDATION
(REFERENCE FSM 7153.53)

DESCRIPTION OF CORNER EVIDENCE FOUND, AND ORIGINAL RECORD (IF KNOWN)

Found a stone 8 ins. x 6 ins., 7 ins. out of the ground with 3 notches on S. and 2 notches on E.
 (RECORD) Set a porphy stone 16 ins. x 8 ins. x 6 ins., 11 ins. in the ground, marked with 3 notches on S. and 2 notches on E. edges.
 Found a 24-in. fir which bears N. 40° W., 15.84 ft. from the cor.; scribe marks visible.
 (RECORD) An 8-in. fir bears N. 40° W., 24 lks. (15.84 ft.), marked T17N R27W S15BT.
 Found a rotten stump which bears N. 5° 45' E., 99 ft., from the cor.
 (RECORD) A 10-in. fir bears N. 5° 15' E., 150 lks. (99 ft.), marked T17N R27W S14BT.
 Found a stump hole which bears S. 64° E., 19.14 ft. from the cor.
 (RECORD) A 10-in. fir bears S. 63° 45' E., 29 lks. (19.14 ft.), marked T17N R27W S23BT.
 Found no evidence of fourth BT.
 (RECORD) A 12-in. fir bears S. 50° W., 62 lks. (40.92 ft.), marked T17N R27W S22BT.

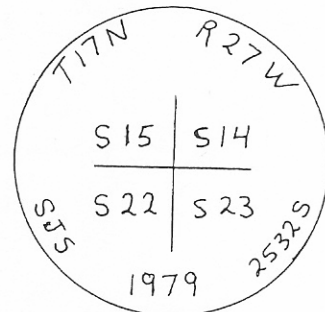
DESCRIPTION OF MONUMENT AND ACCESSORIES ESTABLISHED TO PERPETUATE THE ORIGINAL LOCATION OF THIS CORNER:

We replaced the stone with a standard USDA aluminum pipe with 3-1/4 in. aluminum cap 8 ins. above ground marked as shown. Buried the stone alongside.

Date of work: 7/17/79


We established two RM trees described as follows:
 A 10-in. fir bears S. 78° E., 28.6 ft., marked S23RM.
 A 6-in. fir bears S. 67° W., 18.7 ft., marked S22RM.

We placed BT signs on the RM trees and BT's. We piled rock 3 ft. in diameter, 3 ft. high., west of the cor. Placed Attention sign and Land Survey Monument sign near the cor.



SKETCH, WITH COURSE AND DISTANCE TO ADJACENT CORNERS IF DETERMINED IN THIS SURVEY. (MAY SKETCH OR PASTE REPRODUCTION ON REVERSE SIDE.)

Surveyor's Seal



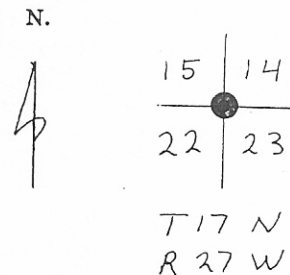
I, J.A. FLANSBURG E.M. FLURI
 certify that the information shown herein is true and correct.

James A. Flansburg Eddy Fluri
 Signature of Ground Party Chief

I, STANLEY J. SKOUSEN
 certify that I have carefully performed or reviewed the work done on the diagrammed corner as reported on this recordation form and approve the same.

Stanley J. Skousen
 Signature of Surveyor

DIAGRAM OF CORNER:



● = Corner recorded on the sheet

53524

2532S
Registration Number

Office of Clerk and Recorder, County of Mineral

This "corner record" was filed for record on the 7th day of April 1980, was noted on the cross-index plat and is assigned page No. 500pc, in book No. 12120122.

James J. Dain
 County Official P.M.M.

Cross Index No. N-17 T. 17 N. R. 27 W. Mer.