

CERTIFIED LAND CORNER RECORDATION

(REFERENCE FSM 7153.53)

DESCRIPTION OF CORNER EVIDENCE FOUND, AND ORIGINAL RECORD (IF KNOWN)

I find a 1-1/2" diameter galvanized water pipe in fence corner from which:

- A 16" stump bears N23°E. 25.0 ft. marked BT.
A 16" fir bears S26-1/2°E. 35.0 ft., scribe line visible.
A 20" fir bears S4-1/2°W. 44.2 ft., grown over blaze.

Record August 1903

Set a fir post 3' long, 4" square, 24" in the ground marked: T21NS24 on northeast, R29WS25 on southeast, S26 on southwest and S23 on northwest with two notches on south and one notch on east from which:

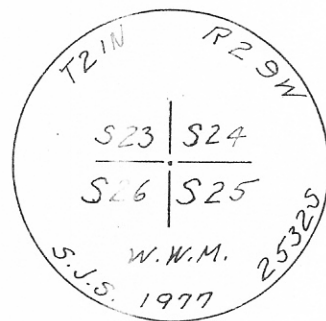
- A 14" fir bears N23°E. 38 lks. (25.08 ft.) marked T21NR29WS24BT.
A 10" pine bears S27°E. 53 lks. (34.98 ft.) marked T21NR29WS25BT.

(Cont below)

DESCRIPTION OF MONUMENT AND ACCESSORIES ESTABLISHED TO PERPETUATE THE ORIGINAL LOCATION OF THIS CORNER:

Date of work: 8/77


Set a 2" by 30" iron pipe with 2-1/2" brass cap attached. Cap stamped as shown: Pipe buried 26" in the ground. Created two RM's. A 10" fir bears N45-1/2°E. 100.7 ft. A 6" pine bears N63-1/2°W. 77.1 ft. Both trees are blazed and scribed RM. Posted BT, attention and survey monument signs. Painted blazes and pipe red.



SKETCH, WITH COURSE AND DISTANCE TO ADJACENT CORNERS IF DETERMINED IN THIS SURVEY. (MAY SKETCH OR PASTE REPRODUCTION ON REVERSE SIDE.)

A 12" fir bears N31°W. 58 lks. (38.28 ft.) marked T21NR29WS23BT.

Surveyor's Seal



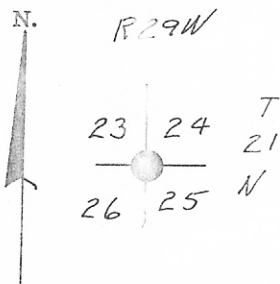
I, WILLIAM W. MARKHAM certify that the information shown herein is true and correct.

Signature of William W. Markham, Signature of Ground Party Chief

I, STANLEY J. SKOUSEN certify that I have carefully performed or reviewed the work done on the diagrammed corner as reported on this recordation form and approve the same.

Signature of Stanley J. Skousen, Signature of Surveyor

DIAGRAM OF CORNER:



● = Corner recorded on the sheet

2532S Registration Number

VOL 1 PAGE 705

Office of Clerk and Recorder, County of Sanders

This "corner record" was filed for record on the 11 day of July 1978, was noted on the cross-index plat and is assigned page No. 1, in book No. 70

Alpine Vaught County Official, P.M.M.

Cross Index No. R-21 T. 21 N. R. 29 W. Mer.