

CERTIFIED LAND CORNER RECORDATION

DESCRIPTION OF CORNER EVIDENCE FOUND, AND ORIGINAL RECORD (IF KNOWN)

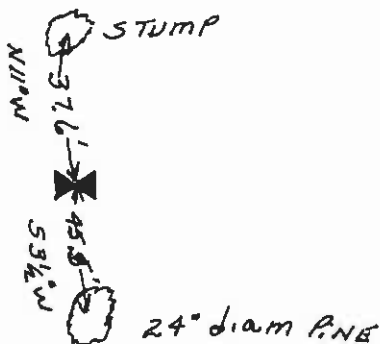
Found: 1 1/2" iron pipe with brass cap one foot above ground marked <sup>S 16</sup> S 21  
 Set by registered surveyor 2343S

A pine 24" diam. bearing S3 1/2°W with a gap in the bark showing a definite inscription.  
 A stump and a pine that is rotted bearing N11°W scribed 1/4 SBT.

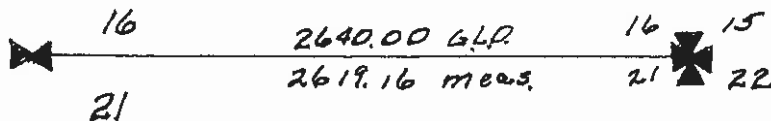
Original: Set a limestone 24x8x8 ins., 18 ins., in the ground, marked 1/4 on N. face from which:  
 A pine 20 ins. diam. bears N11°W 57 lks. dist. marked 1/4 SBT.  
 A pine 10 ins. diam. bears S3 1/2°W 69 lks dist. marked 1/4 SBT.

DESCRIPTION OF MONUMENT AND ACCESSORIES ESTABLISHED TO PERPETUATE THE ORIGINAL LOCATION OF THIS CORNER:

Date of work: 1978



SKETCH, WITH COURSE AND DISTANCE TO ADJACENT CORNERS IF DETERMINED IN THIS SURVEY. (MAY SKETCH OR PASTE REPRODUCTION ON REVERSE SIDE.)



Surveyor's Seal

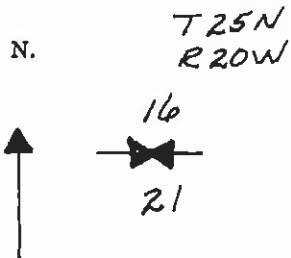
I, \_\_\_\_\_ certify that the information shown herein is true and correct.

*Ray M. Unsworth M.D.C.H.*  
Signature of Ground Party Chief

I, \_\_\_\_\_ certify that I have carefully performed or reviewed the work done on the diagrammed corner as reported on this recordation form and approve the same.

\_\_\_\_\_  
Signature of Surveyor

DIAGRAM OF CORNER:



☒ = Corner recorded on the sheet

Registration Number

Office of Clerk and Recorder, County of Lake, State of Montana

This "corner record" was filed for record on the 26<sup>th</sup> day of OCTOBER 1979, at 9:34 o'clock A.M.  
 assigned No. 251395, in book No. C-914  
 Ethel M. Harding, Lake County Clerk & Recorder  
 By: *[Signature]* Deputy County Official