

INSTRUCTIONS

1. Original and or subsequent record used to evaluate the corner position
2. Description of evidence found, note discrepancies in the record, state method of establishing lost or obliterated corners.
3. Description of monument and accessories set to perpetuate the corner position.
4. Sketch of corner, show all pertinent data which can best be shown in a sketch example, corner marking, topography ties, position of accessories, etc.
5. Certification must be signed and sealed by Land Surveyor registered in the State of Montana
6. Fill in Cross Index & Section Diagram at bottom of sheet.

CERTIFIED CORNER RECORDATION

Corner N 1/4 Cor. Section 16 T. 25N. R. 20W. P.M.M. LAKE County

RECORD: GLO Book #2674
page 30:

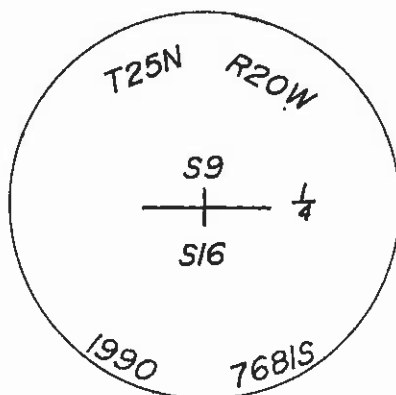
Set a limestone 20" x 10" x 3" 15 inches in the ground, from which:
A pine 12" dia. bears EAST 13lks. (8.6')
A pine 5" dia. bears N56° W 29lks. (19.1')

FOUND: 1" hexagon drill steel 1.0' long, from which:
A pine remains laying in rotten stump hole with visible scribing, bears EAST 8.6'
A ponderosa 16" dia. with "RM" scribed, also find. nail in side of tree up 2.6', bears S37°E 29.03' (measured to nail)
A fir 19" dia. with very old chest blaze (overgrown) 1.5' long, bears N56°W 19.5' (described as a pine in orig. notes)
A fir 12" dia. scribed "RM", bears N48°W 15.1'
A "+" (1 1/2") chisled in vertical rock face up 1.2' bears S35°W 1.40'

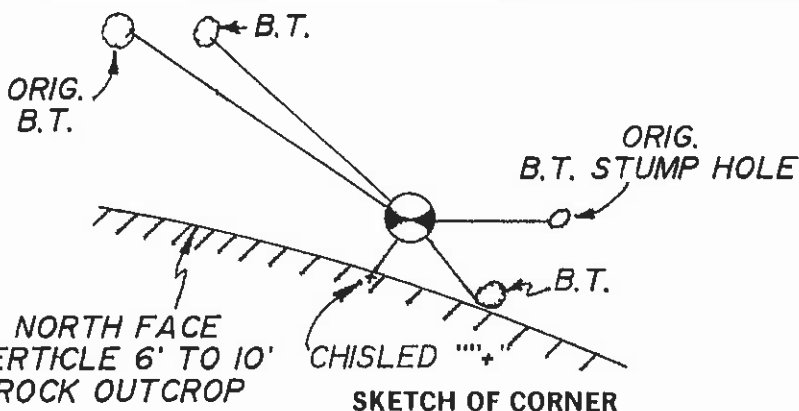

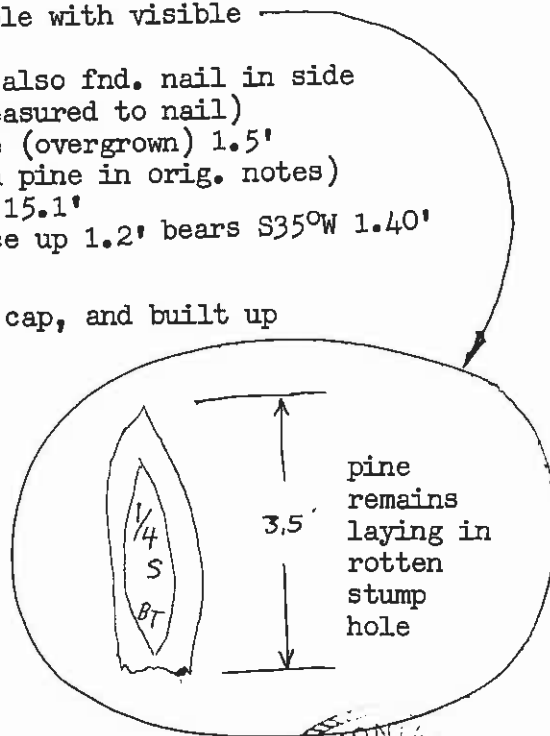
SET: Replaced hexagon drill with 5/8" rebar and 2" Aluminum cap, and built up mound of rock around corner

Used SILVA hand compass (declination 19°E)

Reference C.O.S. 4445



2" ALUMINUM CAP



SKETCH OF CORNER

CERTIFICATION

I, Daniel P. Brien
certify the information shown herein is true and correct

Signature Ground Party Chief

I, Daniel P. Brien
certify that this Corner Record correctly represents work performed by me or under my direction in compliance with the "Corner Recordation Act" (70-2-10, et seq., M.C.A.)

Signature of Surveyor & Seal

Date: 10/25/90 Reg No 7681S

Employer: HERSMAN LAND SURVEY

Office of Clerk and Recorder, County of Lake. This "corner

record" was filed for record on July 12, 1991 at 12:12 pm

was noted on the cross-index plat and is assigned C-1842, in

microfilm # 331463

RUTH E. HODGES

Fausta A. Hollis deputy
County Official

N/C

Cross Index No. J-11 T. 25N. R. 20W. P.M.M.

Sec. 16

• - corner this sheet