

CERTIFIED LAND CORNER RECORDATION

199837

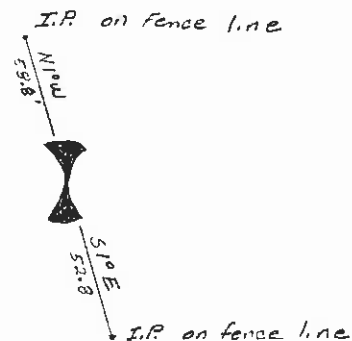
DESCRIPTION OF CORNER EVIDENCE FOUND, AND ORIGINAL RECORD (IF KNOWN)

- (Original) A post 3 ft. long 3 ins. square with a marked stone. Pits N. & S. of post 5 1/2 ft. dist.
- (Found) A stone marked 1/4 on W. face firmly planted in ground.

DESCRIPTION OF MONUMENT AND ACCESSORIES ESTABLISHED TO PERPETUATE THE ORIGINAL LOCATION OF THIS CORNER:


I referenced stone in place as shown:

Date of work: 3-22-71



SKETCH, WITH COURSE AND DISTANCE TO ADJACENT CORNERS IF DETERMINED IN THIS SURVEY. (MAY SKETCH OR PASTE REPRODUCTION ON REVERSE SIDE.)

Surveyor's Seal



I, _____ certify that the information shown herein is true and correct.

Signature of Ground Party Chief

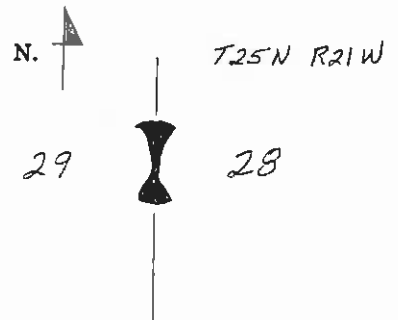
I, _____ certify that I have carefully performed or reviewed the work done on the diagrammed corner as reported on this recordation form and approve the same.

G. D. Atkinson - County Surveyor

Signature of Surveyor

In Co-op with State Highway Surveyors 2234-ES
Registration Number

DIAGRAM OF CORNER:



Office of Clerk and Recorder, County of Lake

This "corner record" was filed for record on the 24 day of August 1971 at 4:43 P.M., was noted on the cross-index plat and is signed page No. 0-198, in book No. 199837

ETHEL M. HARDING
County Official

Cross Index No. T-9 T. 25N R. 21 W Mer.