

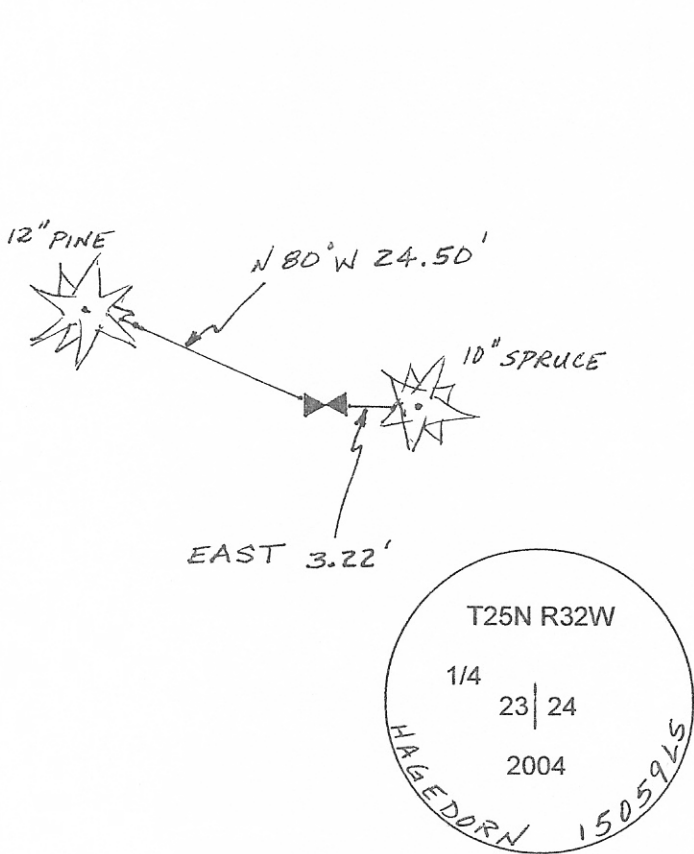
CERTIFIED CORNER RECORDATION

Corner E 1/4 SEC.23 T. 25N R. 32W P.M.M. SANDERS County


G.L.O. RECORD : MAY 1904, CHAS ALBEE & WILLIAM TRIPPET. 40.00 CHAINS. SET A PINE POST, 3 FT. LONG, 4 INS. SQ., 24 INS. IN THE GROUND, FOR 1/4 SEC. COR. MARKED 1/4 S 23 ON W. FACE, AND 24 ON E. FACE; FROM WHICH A PINE, 6 INS DIA., BEARS S 74 1/4 E., 24 LKS. DIST., MARKED 1/4 S 24 BT. AND FROM WHICH A PINE, 14 INS. DIA., BEARS S 33 1/2 W. 85 LKS. DIST., MARKED 1/4 S 23 BT.

EVIDENCE RECOVERED : FOUND IRON SPIKE AS SHOWN ON C.O.S. 2453RB. NO EVIDENCE OF POST OR BT'S FOUND.

PERPETUATION : REMOVED IRON SPIKE AND SET A 5/8" X 30" REBAR WITH A 3 1/4" ALUMINUM CAP FOR 1/4 CORNER. FROM WHICH A SPRUCE 10" DIA. BEARS EAST A DISTANCE OF 3.22 FT. AND A PONDEROSA PINE 12" DIA. BEARS N 80 W A DISTANCE OF 24.50 FT. A BEARING TAG WAS PLACED ON EACH TREE.



SKETCH OF CORNER



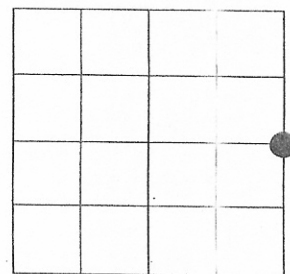
CERTIFICATION:
 I Ricky L. Hagedorn
 Certify that this corner record correctly
 represents work performed by me or under
 my direction in compliance with the "corner
 recordation act"
 (70-22-0101, et seq., M.C.A.)

Ricky L. Hagedorn
 Signature of Surveyor & Seal

Date: 06-16-05 Reg. No. 15059LS
 Employer: Hagedorn, Inc.

Office of clerk and recorder, County of Sanders
 261281 BOOK: 5 CORNER REC PAGE: 201 Pages: 0
 STATE OF MONTANA SANDERS COUNTY
 RECORDED: 06/16/2005 9:00 KOI: COR RECORD
 PAT INGRAHAM CLERK AND RECORDER
 FEE: \$0.00 BY: *Pat Ingraham*
 TO: HAGEDORN, INC./RICKY HAGEDORN, PLS P.O. BOX 820, 5265

Sec.23



• Corner this sheet

Cross Index No. P-21 T. 25 R. 32 P.M.M.