

CERTIFIED LAND CORNER RECORDATION

DESCRIPTION OF CORNER EVIDENCE FOUND, AND ORIGINAL RECORD (IF KNOWN)

L.O. Record: Set a limestone 16x10x6 ins. 11 ins. in the ground for cor. to secs 16, 21, and 22, marked with 3 notches on S. and 3 notches on E. edges from which a pine, 8 ins. diam., bears N 63°35' E 20 lks., dist., marked T26N R19W S15 B.T. a tamarack, 9 ins. diam., bears S 19°20' E 30 lks., dist., marked T26N R19W 22 B.T. a tamarack, 10 ins. diam., bears S 10°50' W 33 lks., dist., marked T26N R19W 21 B.T. a pine, 9 ins. diam., bears N 77°45' W 22 lks., dist., marked T26N R19W 16 B.T.

Found: a brass cap stamped as shown below; from which: a cedar, 12" diameter, bears S 57°33' W 10.75' feet, scribed " R.M. "

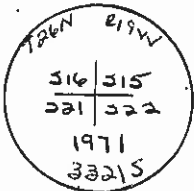
a tamarack, 15" diameter, bears S 19°33' E 19.74 feet, some scribing visible (original G.L.O. B.T.)

DESCRIPTION OF MONUMENT AND ACCESSORIES ESTABLISHED TO PERPETUATE THE ORIGINAL LOCATION OF THIS CORNER:

Date of work: 6/79

Monuments Established:

a tamarack, 12 ins. diameter, bears N 11°21' E 52.81 feet, scribed R.M. a tamarack, 12 ins. diameter, bears N 84°56' W 36.64 feet, scribed R.M.



(see reverse side for diagram)

SKETCH, WITH COURSE AND DISTANCE TO ADJACENT CORNERS IF DETERMINED IN THIS SURVEY. (MAY SKETCH OR PASTE REPRODUCTION ON REVERSE SIDE.)


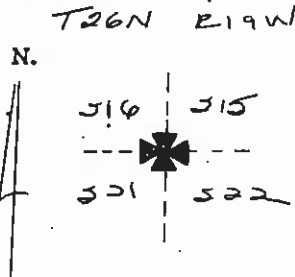


DIAGRAM OF CORNER:



✱ = Corner recorded on the sheet

Surveyor's Seal

I, S.R. Smith certify that the information shown herein is true and correct. Signature of Ground Party Chief

I, S.R. Smith certify that I have carefully performed or reviewed the work done on the diagrammed corner as reported on this recordation form and approve the same. Signature of Surveyor

4740 S. Registration Number

Clerk and Recorder, County of Lake, State of Montana

Record was filed for record on the 11th day of FEBRUARY 1980 at 11:37 A.M. Ethel M. Harding, Lake County Clerk & Recorder By: Gloria A. Wilson, Deputy County Official

Cross Index No. N-13 T. 26 R. 19 Mer.