

CA # 36

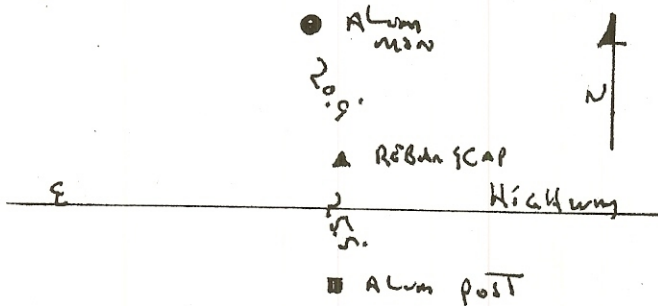

INSTRUCTIONS

1. Original and/or subsequent record used to evaluate the corner position.
2. Description of evidence found, note discrepancies in the record, state method of establishing lost or obliterated corners.
3. Description of monument and accessories set to perpetuate the corner position.
4. Sketch of corner, show all pertinent data which can best be shown in a sketch example, corner marking, topography ties, position of accessories, etc.
5. Certification must be signed and sealed by Land Surveyor registered in the State of Montana.
6. Fill in Cross Index & Section Diagram at bottom of sheet.

CERTIFIED CORNER RECORDATION

Corner Southwest Section 8 T. 30N R. 30E P.M.M. Phillips County

1. Set a granite stone 12x8x7 inches, 8 inches in the ground for Corner to Sections 7, 8, 17 and 18 marked with 4 notches on South and 5 notches on East edges; dug pits 18x18x12 inches in each section 5-1/2 feet distance and raised a mound of earth 2 feet high, 4-1/2 foot base around post.
2. Corner was apparently destroyed during road construction. Reset corner from 1934 Montana Highway road plans. This fit a re-recordation of 1987 Department of Highways project RS 242-1(6)0.
3. Set 2" aluminum cap marked Department of Transportation. Corner is 5.2' North centerline of highway. Corner is 20.9' S5°22'E of 2.5"x30" aluminum monument marked R.P. → 20.9. Set aluminum post marked survey point 25.5' South. See Amended Certificate of Survey on file.



SKETCH OF CORNER

I, _____ certify the information shown herein is true and correct.

RICHARD H. THOM
Signature of Ground Party Chief

I, Richard H. Thom certify that this Corner Record correctly represents work performed by me or under my direct supervision in accordance with the "Corner Recordation Act" of 1922, 1934 and 1957.

Richard H. Thom
Signature of Surveyor & Seal

Date: 9/93 Reg. No. 9018S

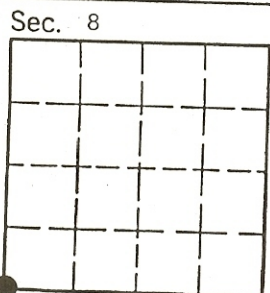
Employer: Interstate Engineering,

Office of Clerk and Recorder, County of _____ . This "corner record" was filed for record on _____ was noted on the cross-index plat and is assigned page No. _____ , in book No. _____

County Official

Cross Index No. J-5 T. 30N R. 30E P.M.M.

Adopted July 1, 1981, Montana Board of Professional Engineers & Land Surveyors



• - corner this sheet