

INSTRUCTIONS

1. Original and/or subsequent record used to evaluate the corner position.
2. Description of evidence found, note discrepancies in the record, state method of establishing lost or obliterated corners.
3. Description of monument and accessories set to perpetuate the corner position.
4. Sketch or corner, show all pertinent data which can best be shown in a sketch example, corner marking, topography ties, position of accessories, etc.
5. Certification must be signed and sealed by Registered Land Surveyor in State of Montana.
6. Fill in Cross Index & Section Diagram at bottom of sheet.

CERTIFIED CORNER RECORDATION

Corner $\frac{1}{4}$ S36 S1 T. 32N R. 34W P.M.M. Lincoln County

I. 1967 BLM Record: Set a 2½" iron pipe, 24" in the ground, with brass cap marked as shown below:

From which:

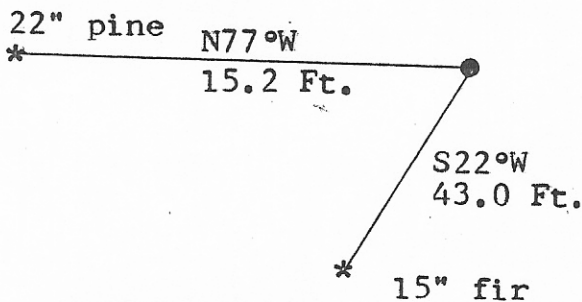
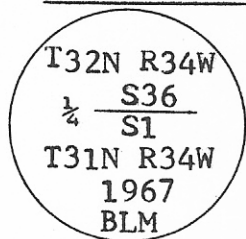
- A 10" fir, bears S18°W, 65 lks. (new BT)
- A 20" pine, bears N78°W, 23 lks. (old BT)

II. Found: A 2½" BLM pipe, 4" above ground, with brass cap marked as shown below:

From which:

- A 22" pine, bears N77°W, 15.2 ft., overgrown blaze
- A 15" fir, bears S20°W, 43.0 ft., scribing visible

III. Perpetuation: Painted red bands around bearing trees & attached Bearing Tree sign to S36 BT.



SKETCH OF CORNER

CERTIFICATION

I, Susan R. Winslow
certify the information shown herein is true and correct.

Signature Ground Party Chief

I, Thomas C. Hill
certify that this Corner Record correctly represents work performed by me or under my direction in compliance with the "Corner Recordation Act" (70-22-101, et seq., M.D.A.)

Thomas C. Hill
Signature of Surveyor & Seal

Date: 2/11/83 Reg. No. 5612S

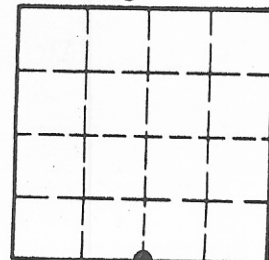
Employer: USFS

Office of Clerk and Recorder, County of Lincoln. This "corner record" was filed for record on the February 23 day of 1983, was noted on the cross-index plat and is assigned page No. 2185, in book No. _____

Janet BF Siegel by Betty L. Conner,
County Official *deputy*

Cross Index No. Z-23 T. 32N R. 34W P.M.M.

Sec. 36



• - corner this sheet