

INSTRUCTIONS

Q:CO-STD/152  
Created 4/8/92

1. Original and/or subsequent record used to evaluate the corner position.
2. Description of evidence: note discrepancies in the record, state method of establishing lost or obliterated corners.
3. Description of monument and accessories set to perpetuate the corner position.
4. Sketch of corner, show all pertinent data which can best be shown in a sketch example, corner marking, topography ties, position of accessories, etc.
5. Certification must be signed and sealed by Land Surveyor registered in the State of Montana.
6. Fill in Cross Index & Section Diagram at bottom of sheet.


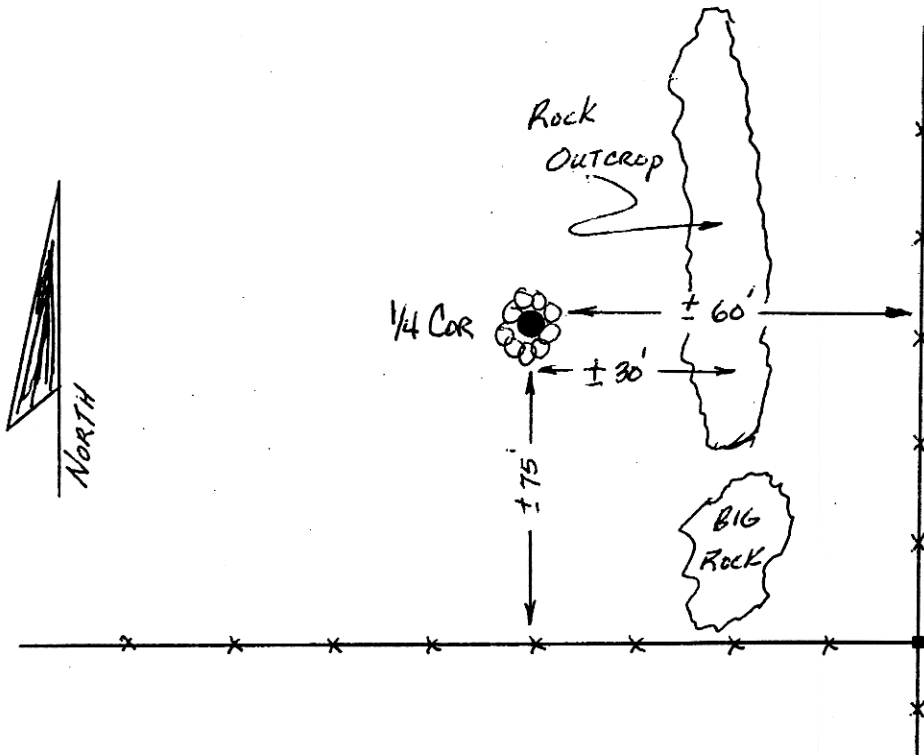
**CERTIFIED CORNER RECORDATION**

Corner South ¼ Sec.30 T. 32N R. 16E P.M.M. Hill County

GLO Record 1894- Set a sand stone, 14 x 10 x 8 ins. 9 ins. in the ground, for 1-4 Sec. Cor. marked 1-4 on N face. dug pits 18 X 18 X 12 ins. E & W of stone, 5 1-2 ft. dist. and raised a mound of earth 1 1-2 ft. high, 3 1-2 ft. base alongside.

Found 1997- A 14" x 10" x 8" triangular sandstone firmly set with ¼ marked on the north face. Set stone is surrounded by a pile of stones and lies in the center of a small, flat bottom drainage.

Set 1997- A 3¼" x 30" aluminum monument at the position of the center of the marked stone. Cap is ±.6' above ground with marked stone buried, upside down, along the north side of the cap. A collar of stones was placed around the monument and a 5½' steel witness post, with MDT sticker, set 1m north. Cap is stamped as shown below.



SKETCH OF CORNER

CERTIFICATION

I, Craig L. Brown certify the information shown herein is true and correct.

Signature of Ground Party Chief

I, David L. Davis certify that this Corner Record correctly represents work performed by me or under my direction in compliance with the "Corner Recordation Act" (70-22-100 Rev. Seq., M.C.A.)

Signature of Surveyor & Seal

Date: 12-97 Reg. No. 4378S

Employer: MDT

Sec.30

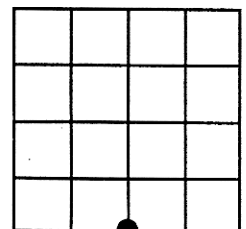
Office of Clerk and Recorder, County of Hill. This "corner record" was filed for record on OCTOBER 6TH, 1997, AT 9:30 A.M.

was noted on the cross-index plat and is assigned page No. \_\_\_\_\_, in book No. \_\_\_\_\_

**DIANE E. MELLEM, CLERK & RECORDER**

*Carolyn Patrick*  
County Official

DEPUTY ✓



• - Corner this sheet

Cross Index No. V-3 T. 32N R. 16E PMM

521074