

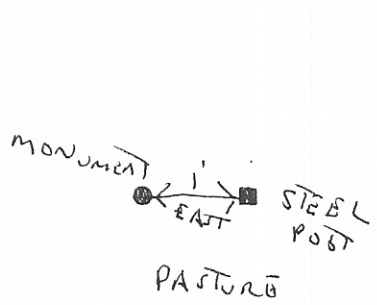

INSTRUCTIONS

1. Original and subsequent record used to evaluate the corner position.
2. Description of monument found, note discrepancies in the record, state method of establishing lost or obliterated corners.
3. Description of monument and accessories set to perpetuate the corner position.
4. Sketch of corner, show all pertinent data which can best be shown in a sketch example, corner marking, topography lines, position of accessories, etc.
5. Certification must be signed and sealed by Land Surveyor registered in the State of Montana.
6. Fill in Cross Index & Section Diagram at bottom of sheet.

CERTIFIED CORNER RECORDATION

Corner West 1/4 Section 16 T. 35N R. 54E P.M.M. Sheridan County

1. 1904 Set a limestone, 14x10x6 ins., 9 ins. in the ground, for 1/4 Section Corner marked 1/4 on west face, dig pits 18x18x12 ins. north and south of stone, 3 ft. distance and raise a mound of earth, 3-1/2 ft. base, 1-1/2 ft. high west of corner.
2. 1992 Found stone in place.
3. Set 3"x30" M.D.O.T. aluminum monument marked. Buried stone alongside upside down. Set M.D.O.T. steel post 1' east.



SKETCH OF CORNER

CERTIFICATION

I, _____ certify the information shown here is true and correct.

Signature Ground Party Chief

I, Richard H. THOM certify that this Corner Record fully represents work performed by me or under my direction in compliance with the "Corner Recordation Act" (70-2-101, et seq., M.C.A.)

Date: 4/92 Rel. _____

Employer: Interstate Engineering, Inc

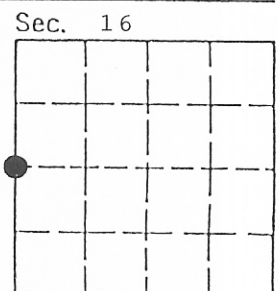
Office of Clerk and Recorder, County of Sheridan. This "corner record" was filed for record on January 8, 1993 at 1:00 PM. was noted on the cross-index plat and is assigned page No. _____, in book No. 187

Milton K. Howland
County Official

436075

Cross Index No. L-9 T. 35N R. 54E P.M.M.

Adopted July 1, 1981, Montana Board of Professional Engineers & Land Surveyors



• - corner this sheet