




























Point Feature Symbols

-  Public River Access
-  Failed bank riprap
-  Bedrock Sill
-  Car Body
-  Embedded Woody Debris
-  Irrigation Diversion
-  Irrigation Headgate
-  Irrigation Pump
-  Information Site Number
-  Photopoint
-  Rock Barb
-  Rock Jetty
-  Large Woody Debris
-  Active Bridge
-  Culvert
-  Debris
-  Flood Plain Alteration
-  Fisheries Habitat Enhancement
-  Irrigation Return Flow
-  Relic Pilings
-  Boat Ramp
-  Irrigation Siphon Below Channel
-  Old Dump
-  DNRC River Mile Marker
-  Sediment Pile
-  USGS Gauging Station
-  Water Quality Station