
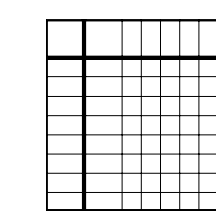


YELLOWSTONE RIVER PHYSICAL FEATURES INVENTORY

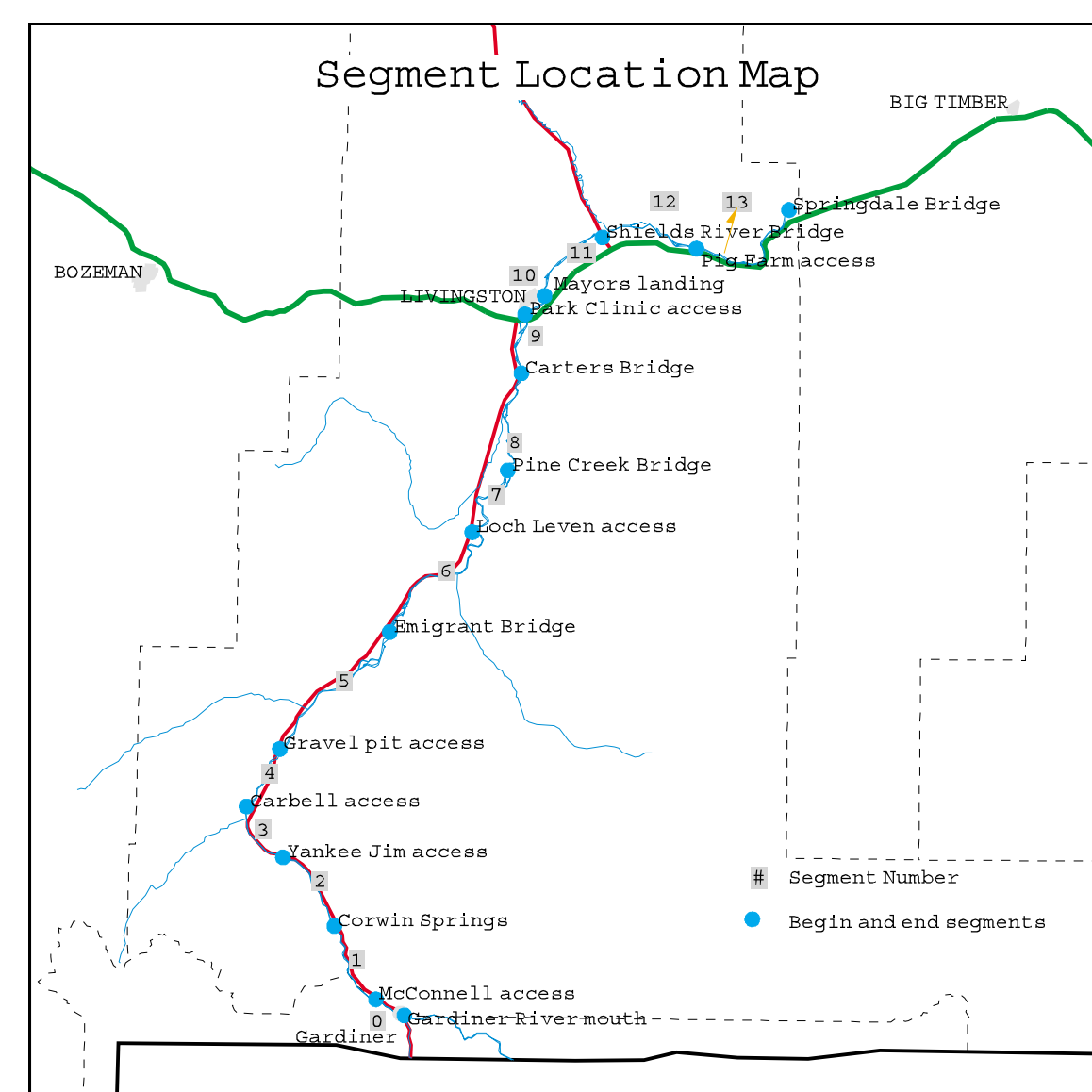

River Segment 11 Lower



Summary of Features Information for Segment 11



Description of Segment 11



Physical features shown here are based on an inventory of the Upper Yellowstone River conducted April 22 and 23, 1998.

SYMBOL LEGEND

LINE FEATURES

- Dike
- Bank Mass Wasting
- Bank Rock Riprap
- Eroding Bank

POINT FEATURES

- | Bedrock Sill
- ∇ Irrigation Diversion
- ▽ Irrigation Headgate
- ▽ Irrigation Pump
- ◇ Photopoint
- * Large Woody Debris
- ▽ Rock Barb
- ▽ DNRC River Mile Marker
- ★ Water Quality Station

