
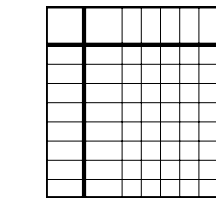


YELLOWSTONE RIVER PHYSICAL FEATURES INVENTORY

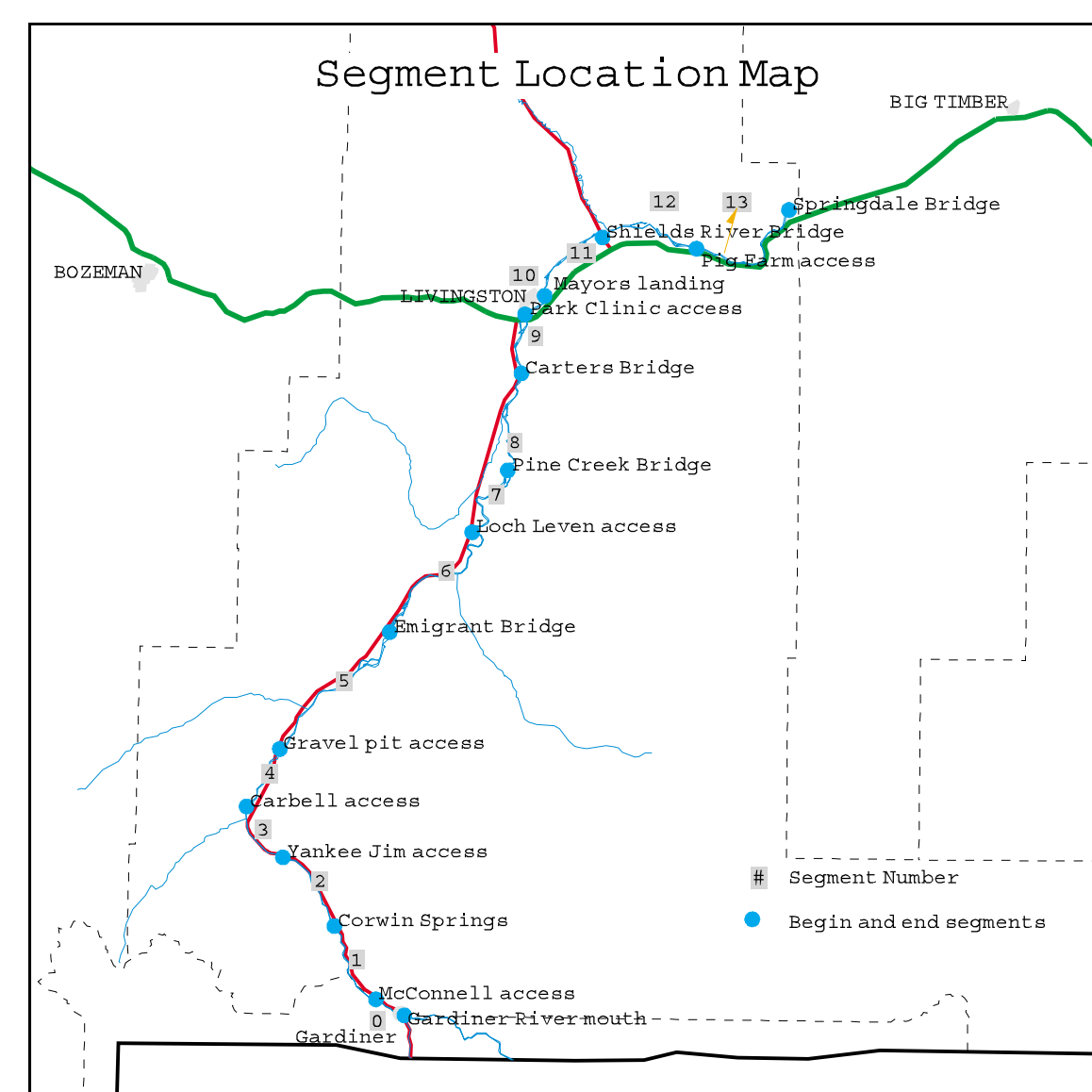

River Segment 13 Lower



Summary of Features Information for Segment 13



Description of Segment 13



Physical features shown here are based on an inventory of the Upper Yellowstone River conducted April 22 and 23, 1998.

SYMBOL LEGEND

LINE FEATURES	POINT FEATURES	
— Bank Mass Wasting	Bedrock Sill	— Boat Ramp
— Bank Rock Riprap	○ Car Body	○ Irrigation Siphon Below Channel
- - - Eroding Bank	× Embedded Woody Debris	△ DNRC River Mile Marker
	⚡ Irrigation Diversion	★ Water Quality Station
	⚡ Irrigation Headgate	
	▽ Irrigation Pump	
	⊙ Photopoint	
	★ Large Woody Debris	
	⚡ Active Bridge	
	⚡ Relic Pilings	

