
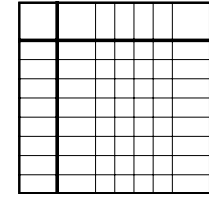


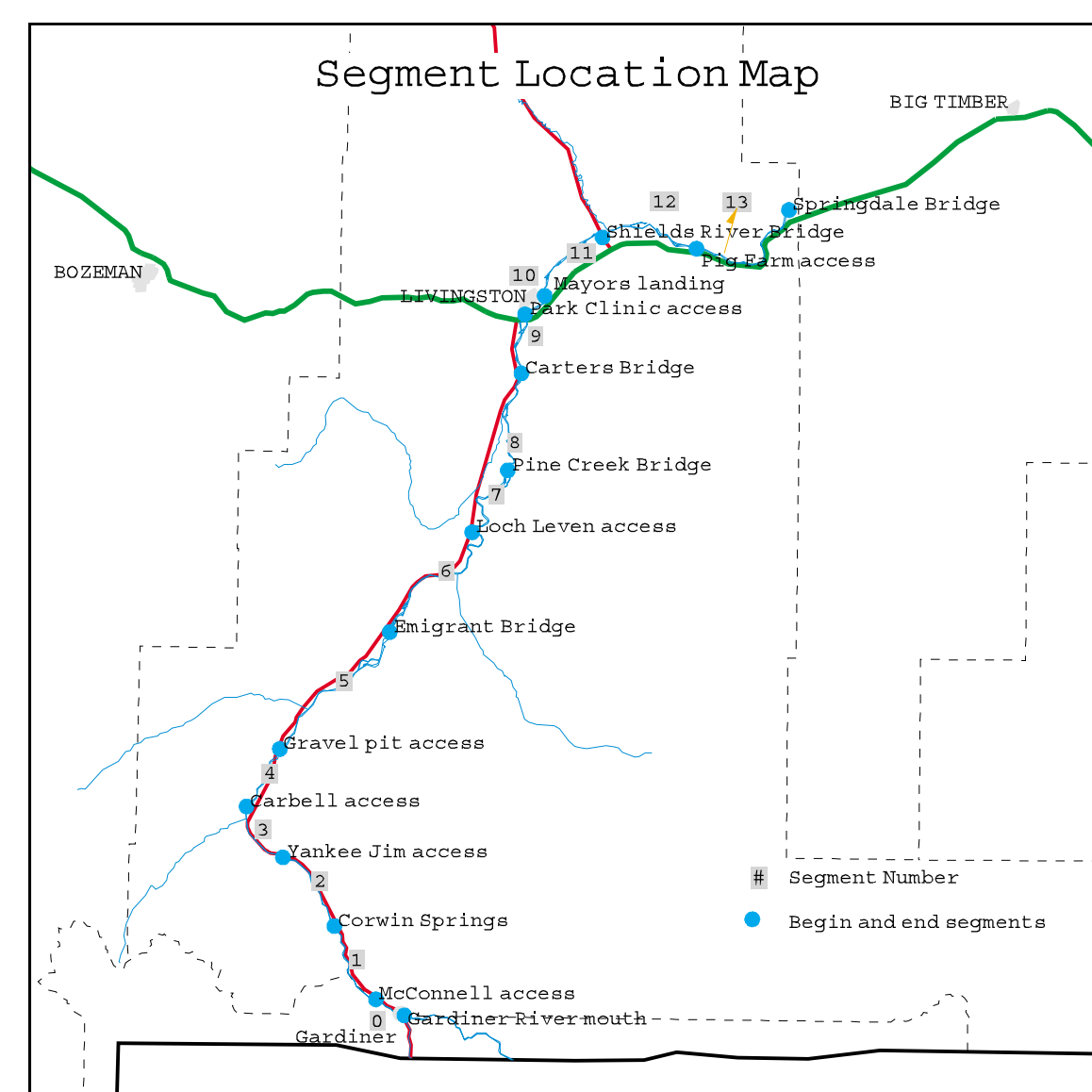

YELLOWSTONE RIVER PHYSICAL FEATURES INVENTORY

River Segment 13 Middle

Summary of Features Information for Segment 13



Description of Segment 13



Physical features shown here are based on an inventory of the Upper Yellowstone River conducted April 22 and 23, 1998.

SYMBOL LEGEND

LINE FEATURES	POINT FEATURES
— Bank Mass Wasting	Bedrock Sill
- - - Eroding Bank	x Embedded Woody Debris
— Bank Rock Riprap	v Irrigation Pump
	* Large Woody Debris
	o Photopoint
	↑ DNRC River Mile Marker
	▲ Sediment Pile

Scale in Feet

