
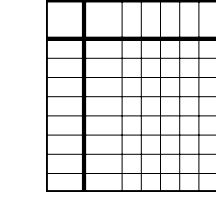



# YELLOWSTONE RIVER PHYSICAL FEATURES INVENTORY

## River Segment 13 Upper

### Summary of Features Information for Segment 13

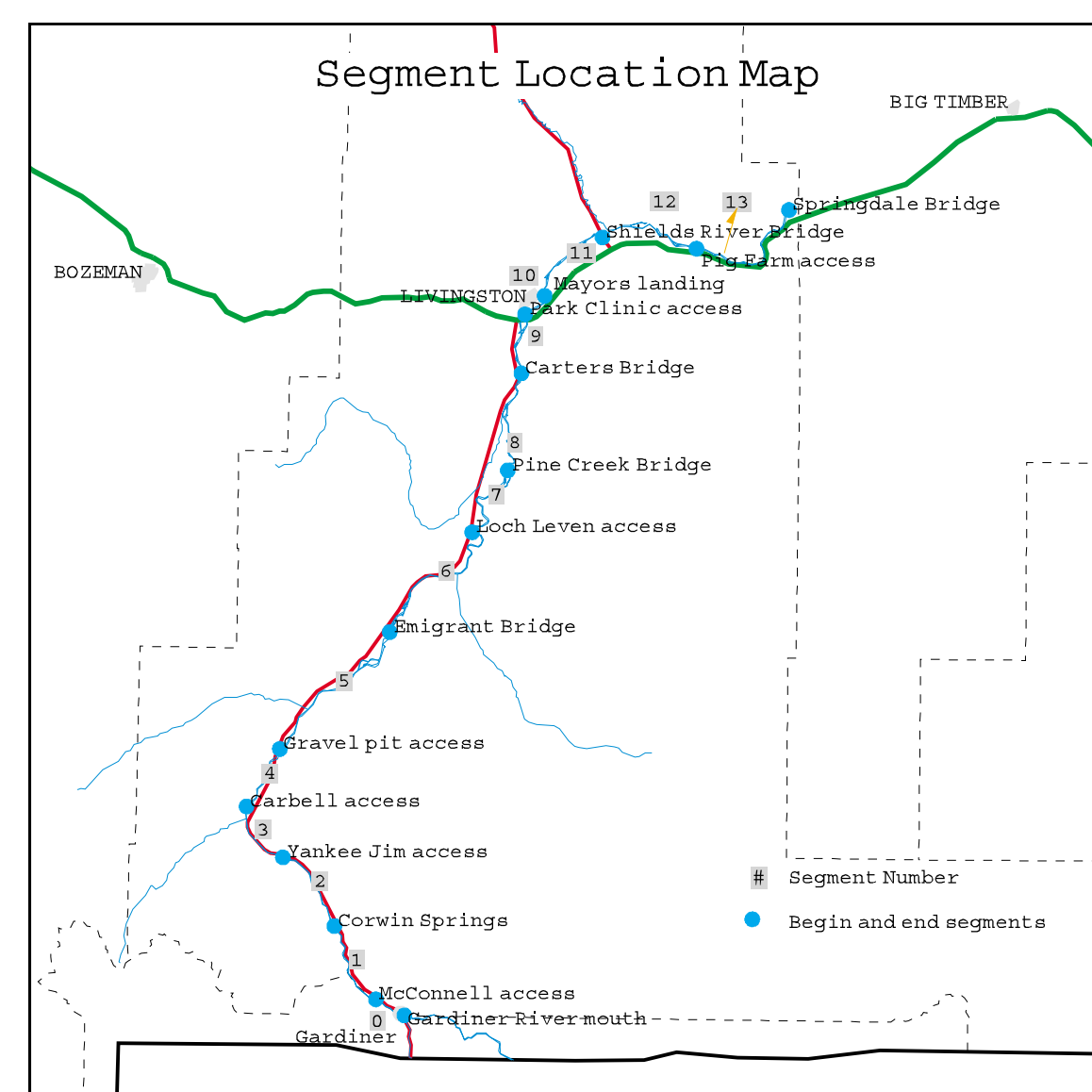
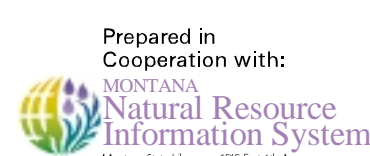


### Description of Segment 13



The Natural Resource Conservation Service (NRCS) in Montana is a Federal agency working in partnership with the American people to help protect and sustain natural resources on America's private lands.

This information was prepared for the Upper Yellowstone River Task Force and the Park County Conservation District by U.S.D.A. Natural Resources Conservation Service and Montana Department of Environmental Quality in association with other partners.



Physical features shown here are based on an inventory of the Upper Yellowstone River conducted April 22 and 23, 1998.

#### SYMBOL LEGEND

LINE FEATURES	POINT FEATURES
--- Eroding Bank	Public River Access
— Bank Mass Wasting	Bedrock Sill
	Embedded Woody Debris
	Photopoint
	Large Woody Debris
	Irrigation Return Flow
	Irrigation Siphon Below Channel
	DNRC River Mile Marker
	Sediment Pile

