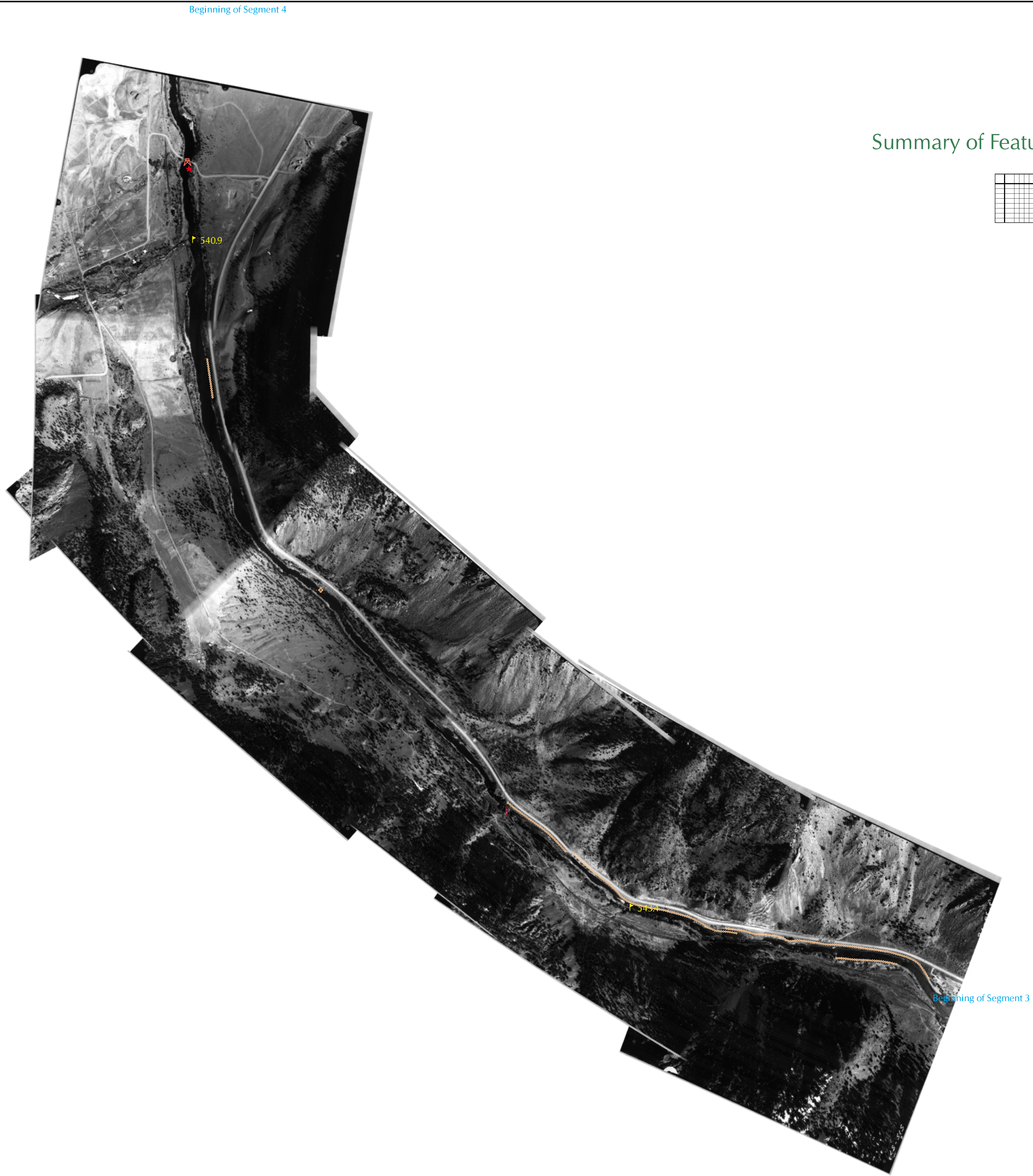
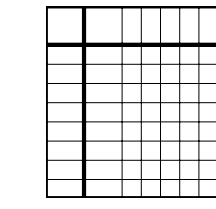


YELLOWSTONE RIVER PHYSICAL FEATURES INVENTORY

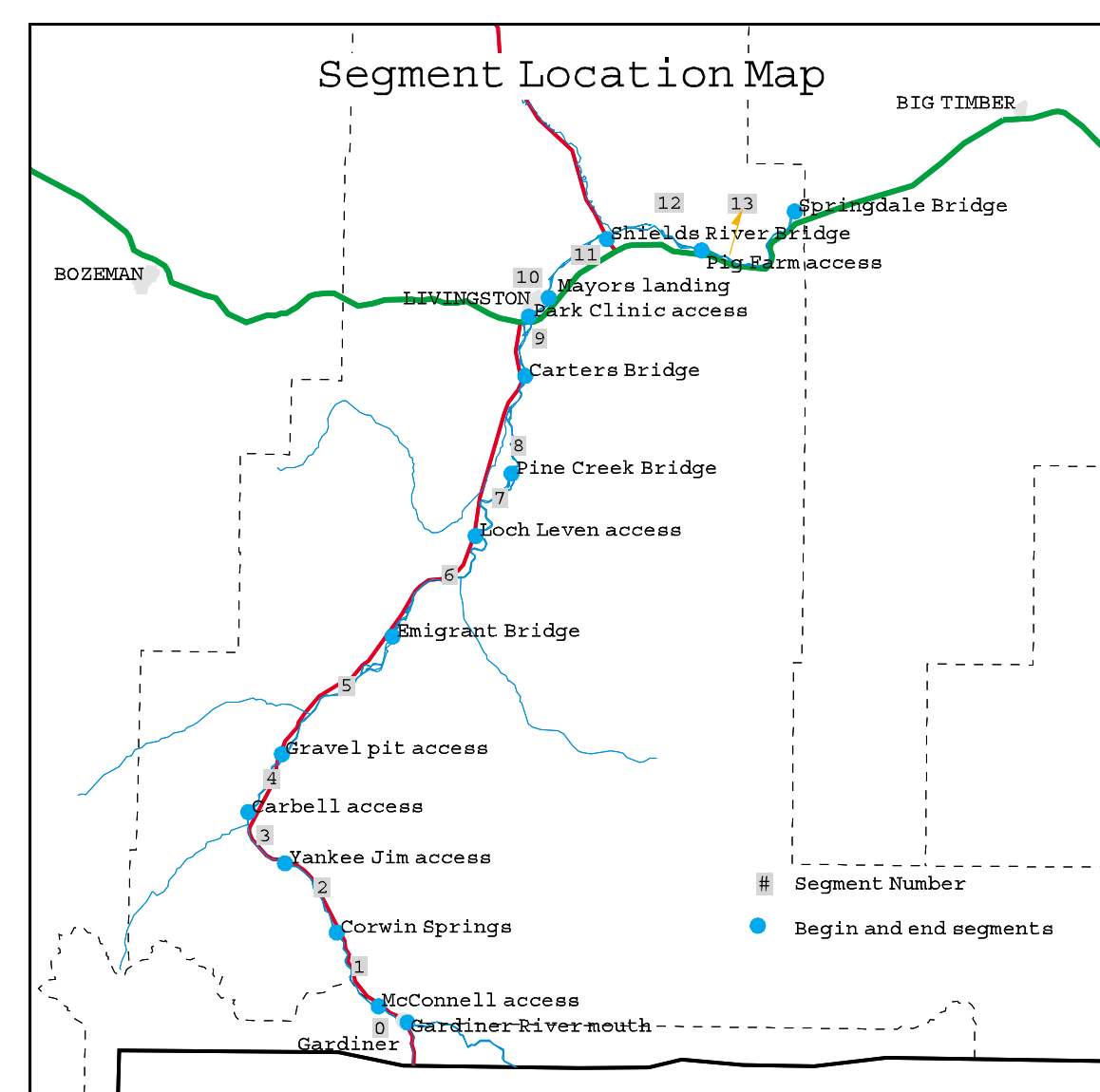

River Segment 3



Summary of Features Information for Segment 3



Description of Segment 3



Physical features shown here are based on an inventory of the Upper Yellowstone River conducted April 22 and 23, 1998.

SYMBOL LEGEND

- | LINE FEATURES | POINT FEATURES |
|-------------------|------------------------|
| Bank Rock Riprap | Public River Access |
| Bank Mass Wasting | Bedrock Sill |
| | Active Bridge |
| | Photopoint |
| | DNRC River Mile Marker |
| | Water Quality Station |