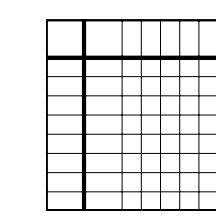


YELLOWSTONE RIVER PHYSICAL FEATURES INVENTORY


River Segment 5 Middle



Summary of Features Information for Segment 5

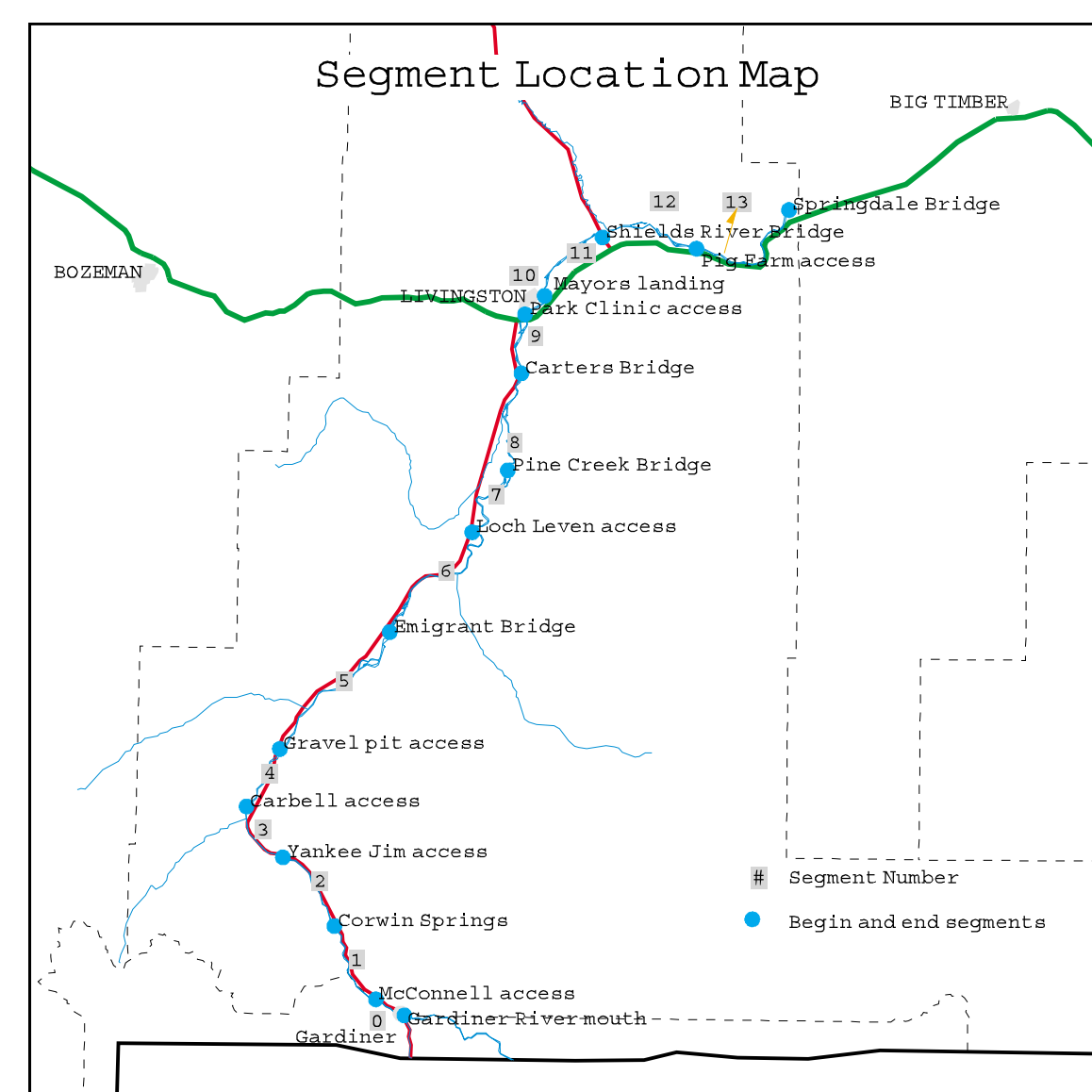
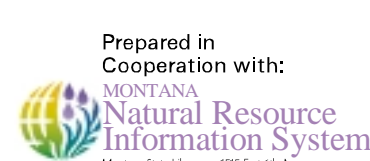


Description of Segment 5



The Natural Resource Conservation Service (NRCS) in Montana is a Federal agency working in partnership with the American people to help protect and sustain natural resources on America's private lands.

This information was prepared for the Upper Yellowstone River Task Force and the Park County Conservation District by U.S.D.A. Natural Resources Conservation Service and Montana Department of Environmental Quality in association with other partners.



Physical features shown here are based on an inventory of the Upper Yellowstone River conducted April 22 and 23, 1998.

SYMBOL LEGEND

LINE FEATURES	POINT FEATURES	
Dike	Public River Access	DNRC River Mile Marker
Bank Rock Riprap	Car Body	Water Quality Station
Eroding Bank	Irrigation Pump	
	Information Site Number	
	Photopoint	
	Rock Jetty	
	Large Woody Debris	
	Flood Plain Alteration	
	Fisheries Habitat Enhancement	
	Rock Barb	

