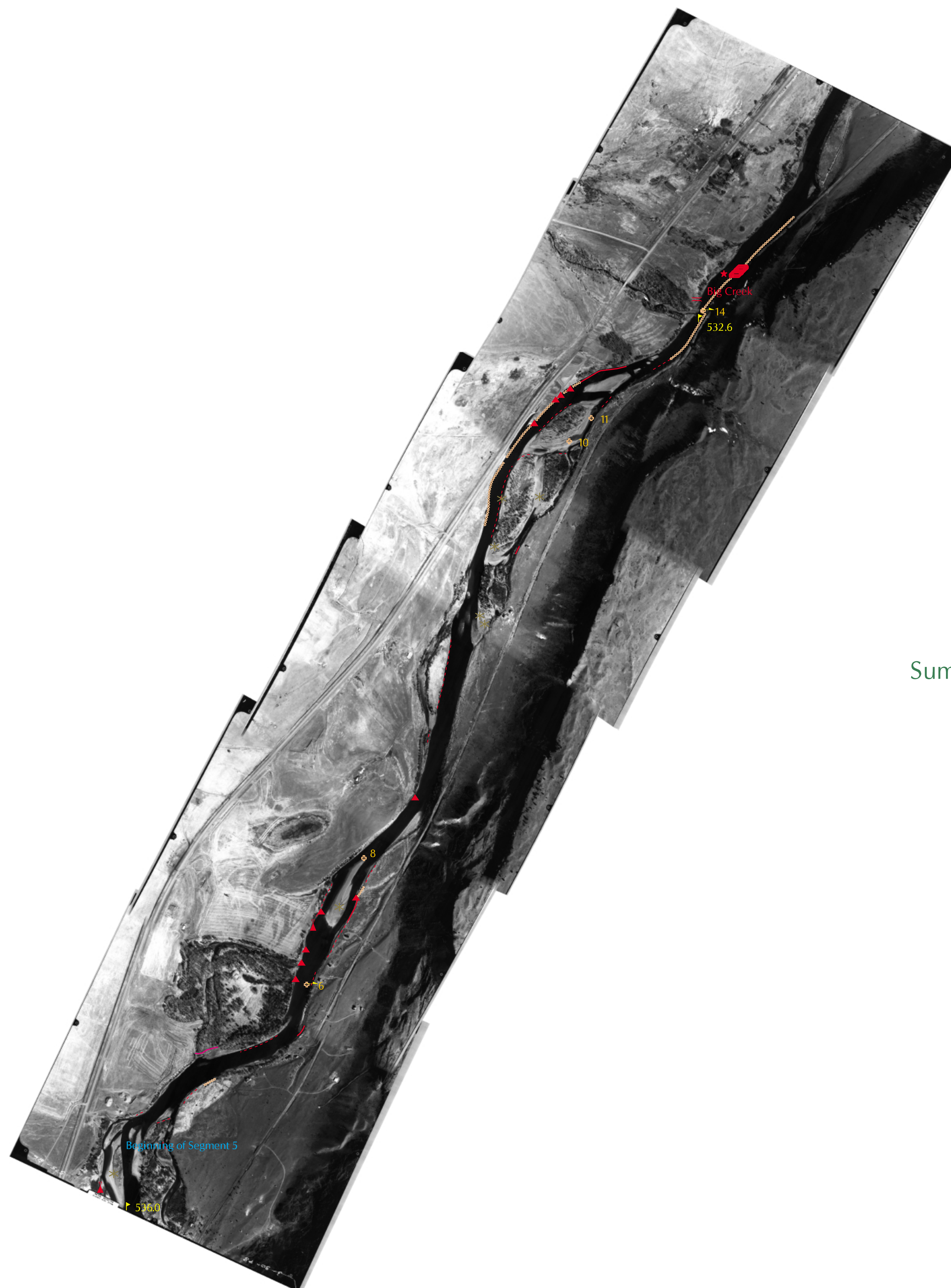



# YELLOWSTONE RIVER PHYSICAL FEATURES INVENTORY

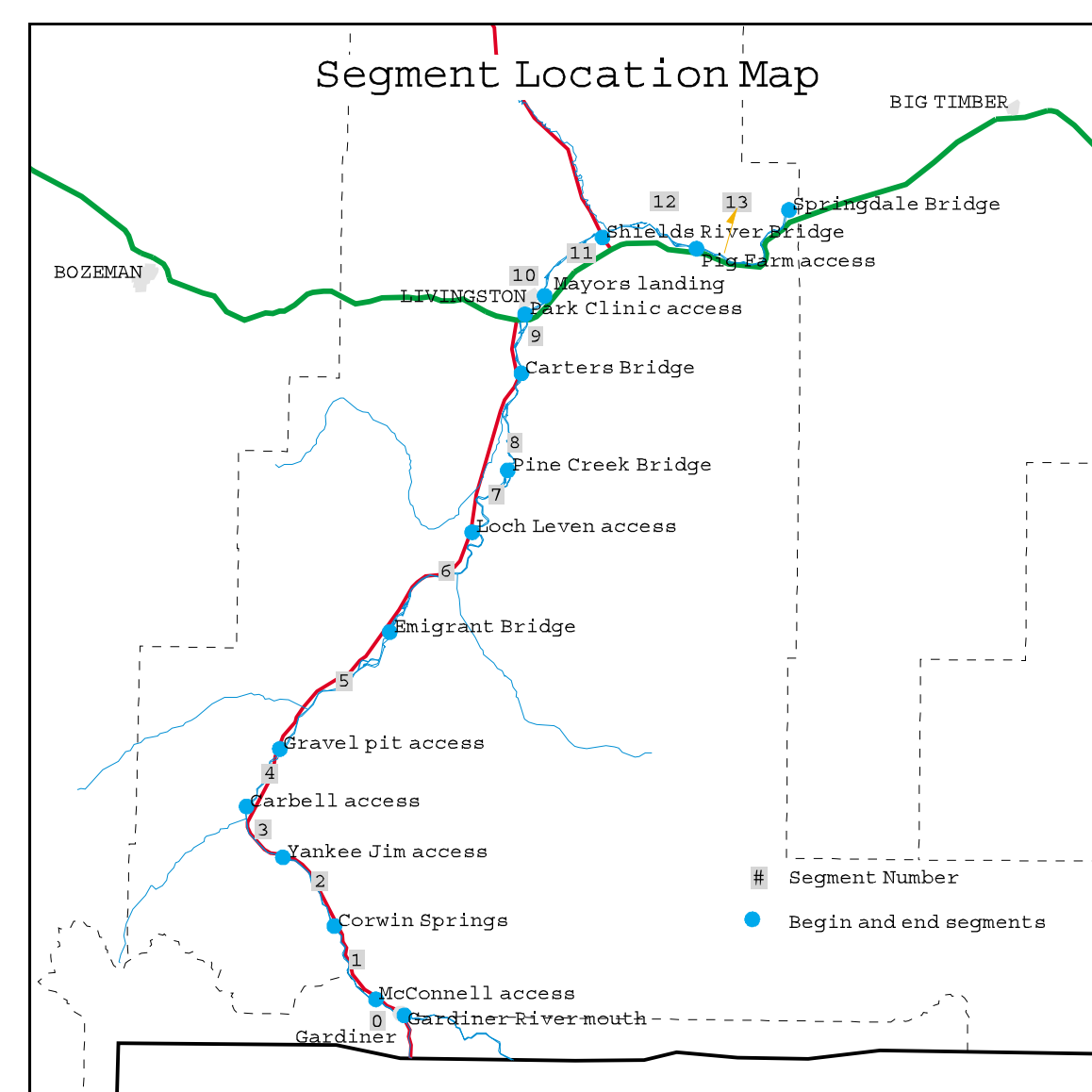
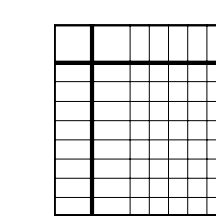
## River Segment 5 Upper



### Description of Segment 5



### Summary of Features Information for Segment 5



Physical features shown here are based on an inventory of the Upper Yellowstone River conducted April 22 and 23, 1998.

#### SYMBOL LEGEND

LINE FEATURES	POINT FEATURES
Dike	Public River Access
Bank Mass Wasting	Car Body
Bank Rock Riprap	Irrigation Pump
Eroding Bank	Information Site Number
	Photopoint
	Rock Jetty
	Large Woody Debris
	DNRC River Mile Marker
	Water Quality Station