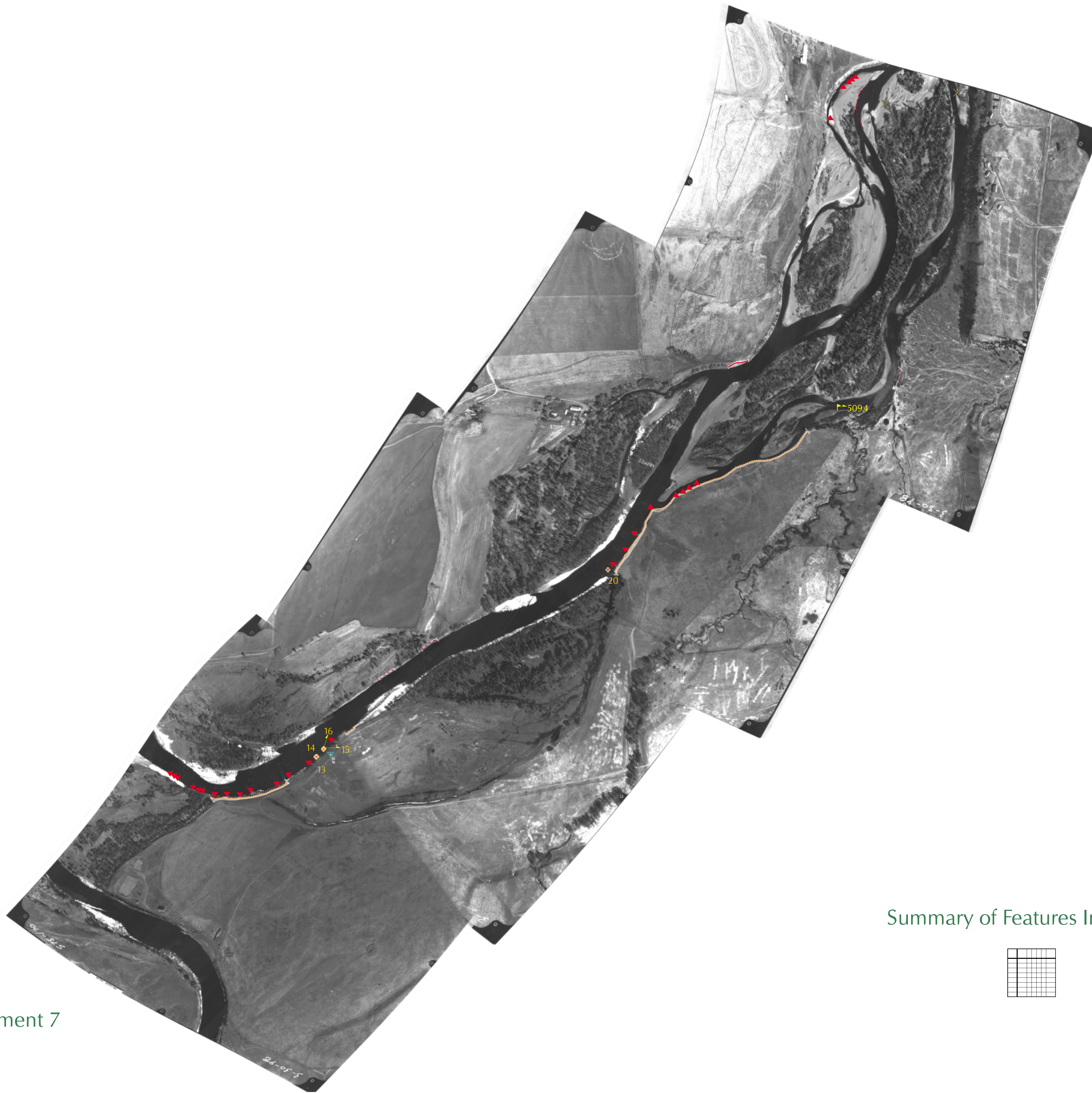


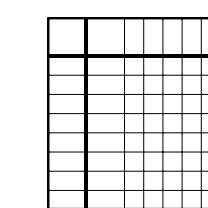
YELLOWSTONE RIVER PHYSICAL FEATURES INVENTORY

River Segment 7 Lower

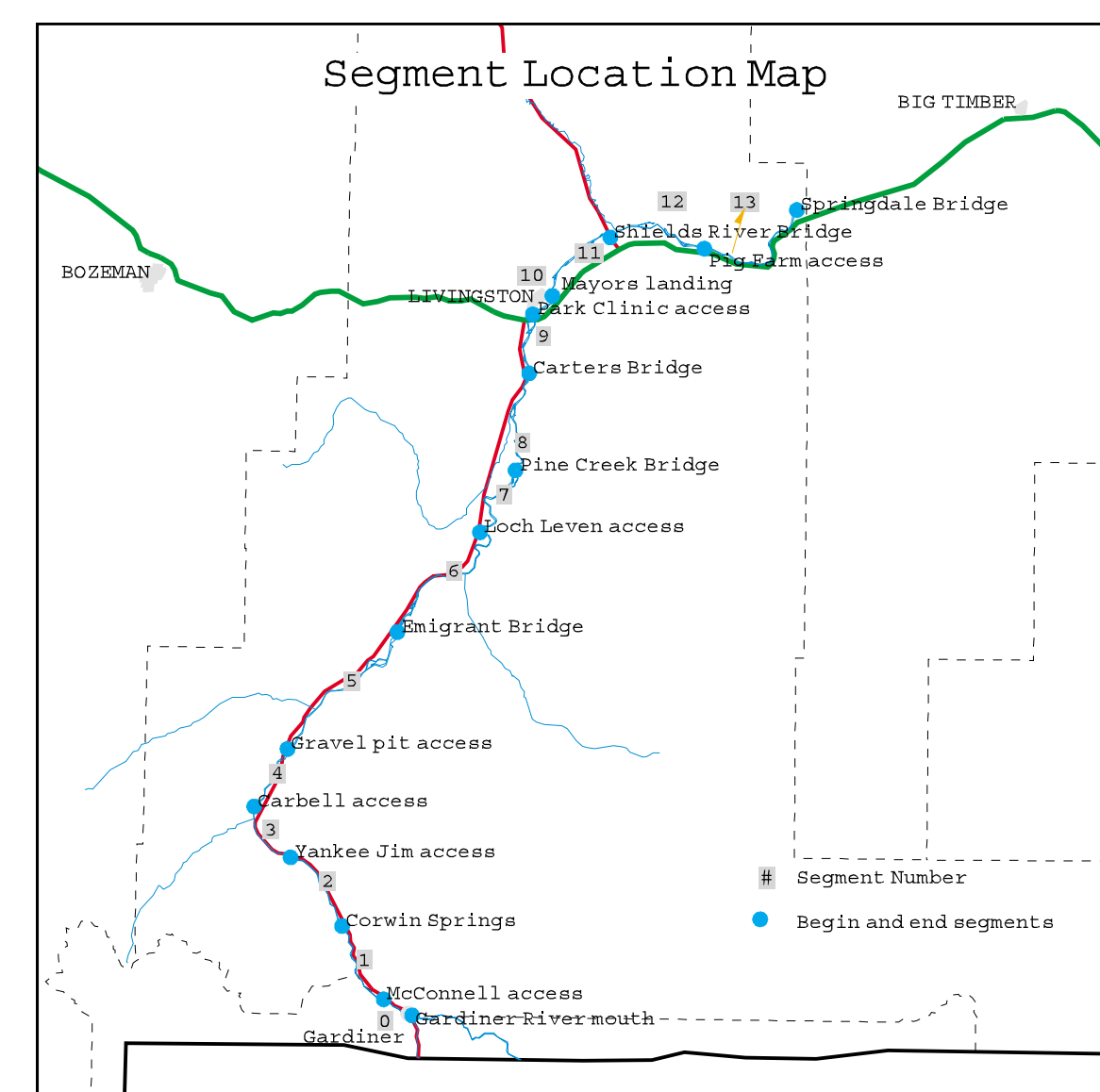

Beginning of Segment 8



Summary of Features Information for Segment 7



Description of Segment 7



Physical features shown here are based on an inventory of the Upper Yellowstone River conducted April 22 and 23, 1998.

SYMBOL LEGEND

LINE FEATURES	POINT FEATURES
— Bank Mass Wasting	× Embedded Woody Debris
- - - Eroding Bank	∕ Irrigation Diversion
— Bank Rock Riprap	∇ Irrigation Pump
	◇ Photopoint
	▲ Rock Jetty
	▲ Active Bridge
	▼ Rock Barb
	▴ DNRC River Mile Marker

