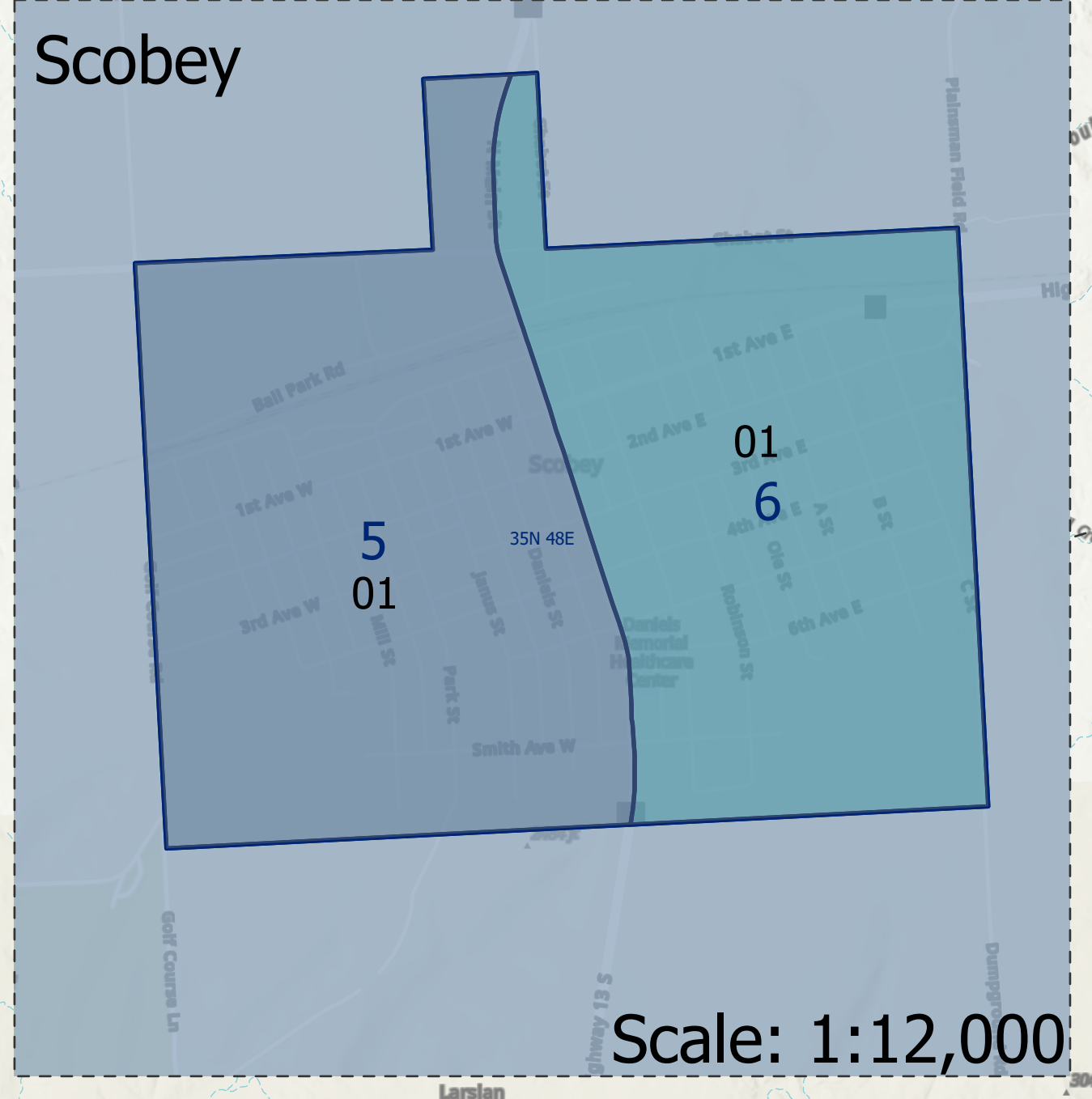
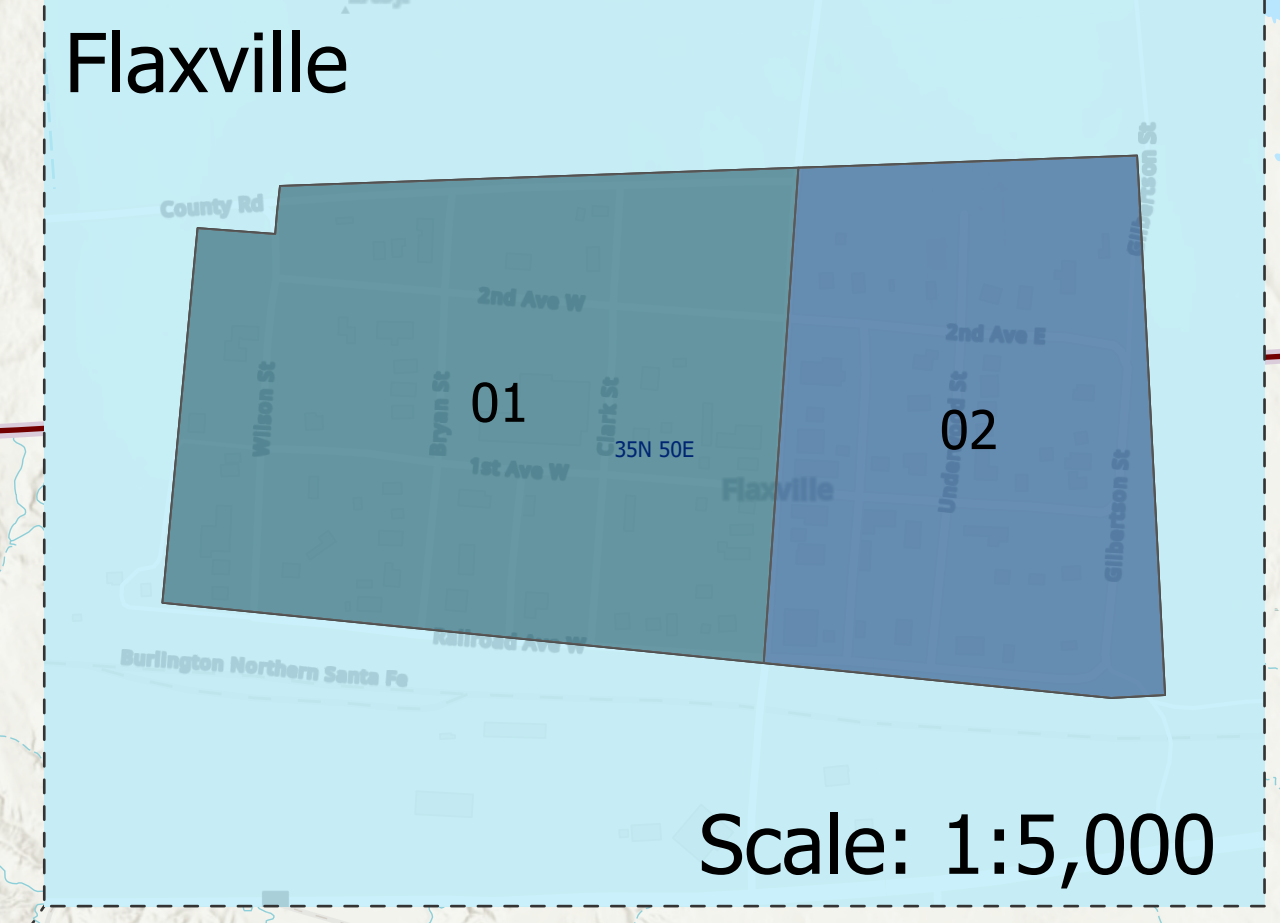
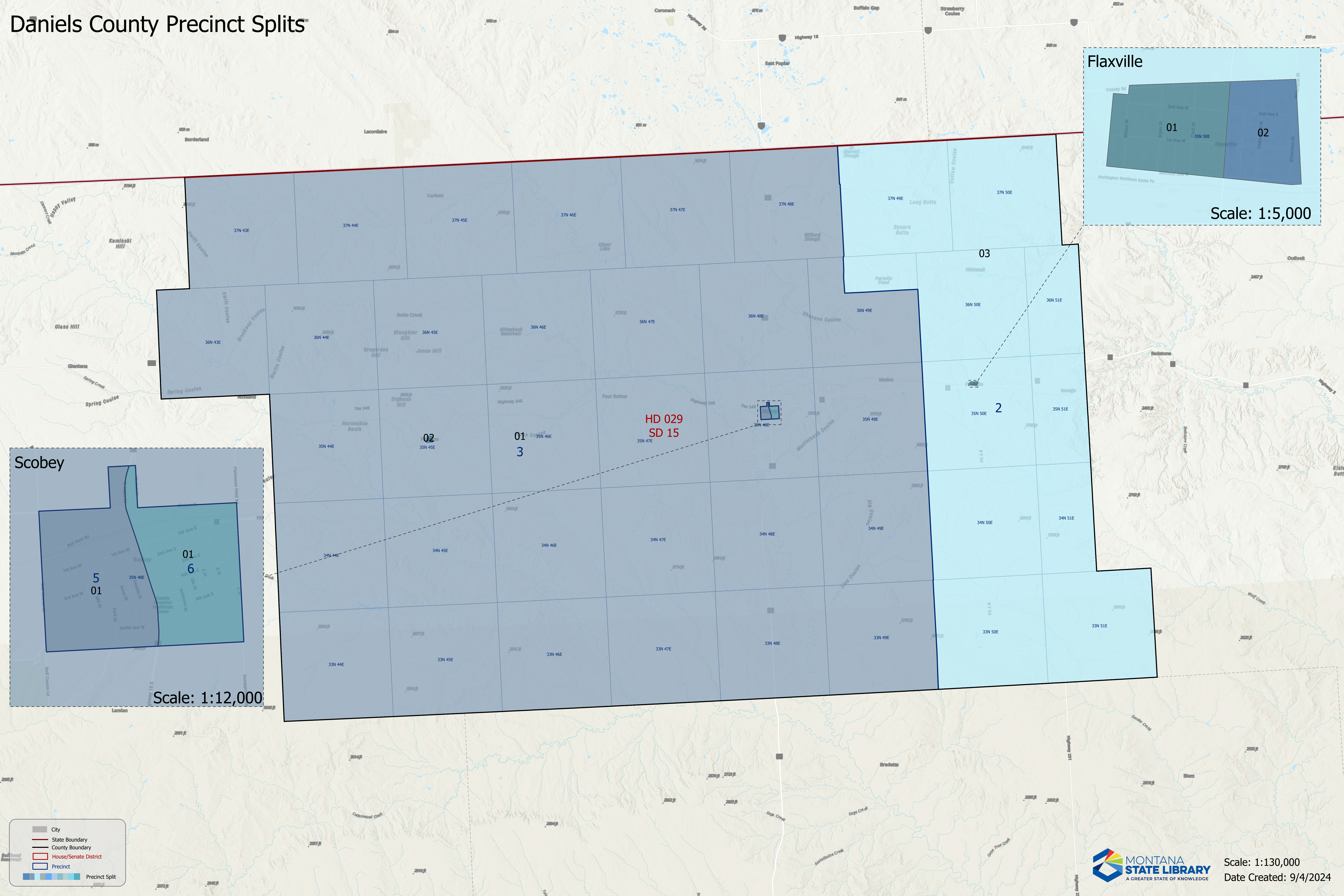


# Daniels County Precinct Splits



HD 029  
SD 15

- City
- State Boundary
- County Boundary
- House/Senate District
- Precinct
- Precinct Split



Scale: 1:130,000  
Date Created: 9/4/2024