







Lode Example: The Non-FS parcels went Patent (left federal ownership) in 2001. These parcels are described by the lode names that exist within the Mineral Surveys (see Patent). The Lode lines (blue lines) exist in the BLM's PLSSIntersected feature class and are needed to delineate USFS parcel boundaries.

Legend

-  Montana CadNSDI v2 Township
-  Montana CadNSDI v2 Special Survey
-  Montana CadNSDI v2 FirstDivision
-  BLM CadNSDI v2 PLSSIntersected
-  NON-FS
-  USDA FOREST SERVICE