

CERTIFIED CORNER RECORDATION

Corner: S1/4 Sec. 16, T.2N., R58E., P.M.M., Carter County


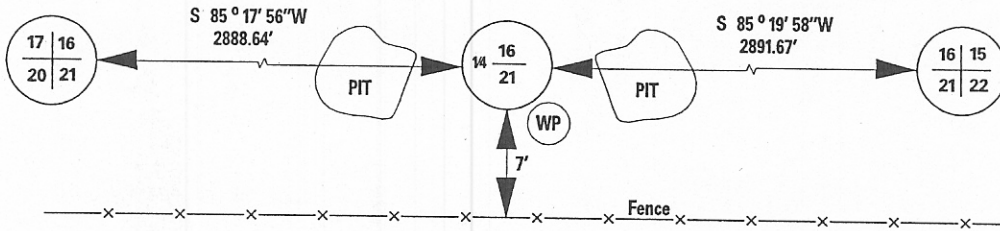

Resurvey Record: Point for the 1/4 sec. cor. for secs. 16 and 21 at proportionate distance. Set an iron post, 3 ft. long, 1 in. in diam., 30 ins. in the ground, with brass cap marked

1/4 $\frac{s\ 16}{s\ 21}$
1944

18x18x12 ins., East and West of corner, dig pits at 3 ft. distances.

Found: In 2005 MDT Survey Crew 41-86 found brass cap as described above with pits to the east and west still visible. Cap is 7' north of East and West fence line.

Set: In 2005 MDT Survey Crew 41-86 set an MDT survey witness post 1' to the southwest of brass cap and flagged everything.



SKETCH OF CORNER

CERTIFICATION

I, Steve Grove certify the information shown herein is true and correct.

Steve Grove
Signature of Ground Party Chief

I, Mark A. Iwanick, certify that this Corner Record correctly represents work performed by me or under my direction in compliance with the "Corner Recordation Act" (70-22-101, et seq., MCA)

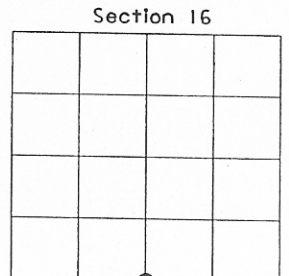
Mark A. Iwanick
Signature of Surveyor & Sealed

Date: 5-9-05 Registration No. #13236LS

Employer: Montana Department of Transportation

Office of Clerk and Recorder, CARTER COUNTY Recorded 05/09/2005 At 10:00 AM. This record was filed for Pamela J. Castleberry, Clerk & Recorder By Virginia Sudwick. Return to: FILED CORNER RECORDS

County Official



● = Corner this sheet