

CERTIFIED CORNER RECORDATION

Corner SEC 7,8,17,18 T. 5 N., R. 9 W., P.M.M. ANACONDA-DEER LODGE County

Original : GLO SURVEYORS, AUGUST 1868

SET A POST IN A MOUND OF EARTH, WITH PITS, CHARED STAKE AS PER INSTRUCTIONS
IN WILLOW THICKET

Subsequent : NONE


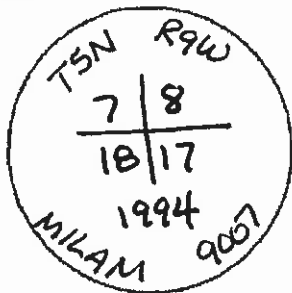
Evidence : NONE

Perpetuation : SET 5/8" x 24" REBAR WITH 2" ALUM. CAP, MKD. MILAM 9007
ESTABLISHED CONER POSTION BY DOUBLE PROPORTION MEASUREMENT

SET 5' STEEL FENCE POST , CORNER POSTION FALLS 11.0 FEET IN
WARMSPRINGS CREEK FROM THE NORTH BANK, SET MONUMENT AT CREEK
BOTTOM ELEVATION, ROCK RINGED,
ESTABLISHED THE FOLLOWING REFERENCE MONUMENT;
SET 5/8" REBAR WITH 2" ALUM CAP MKD MILAM, 9007

N 50° 22' 53" E, 34.42 FEET	STAMPED "T5N, R9W, S 8 1994"
S 39° 12' 29" E, 65.57 FEET	STAMPED "T5N, R9W, S 17 1994"
S 52° 06' 28" W, 51.07 FEET	STAMPED "T5N, R9W, S 18 1994"
N 24° 52' 47" W, 31.32 FEET	STAMPED "T5N, R9W, S 7 1994 "

See Certificate of Survey Number 206-A for further information



Sketch of Corner

CERTIFICATION

I, James Nelson

certify the information shown herein is true and correct

James Nelson

Signature of Ground Party Chief

I, Ronald D. Milam

certify that this Corner Record correctly represents work performed by
me or under my direction in compliance with the "Corner Recordation Act"

(70-22-101, et seq., M.C.A.)

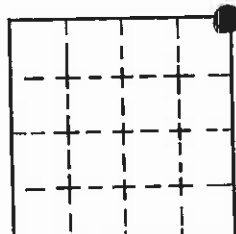
Ronald D. Milam

Signature of Surveyor & Seal

Date: January 1995 Reg. No. 9007

Employer: D J & A MISSOULA, MONTANA

Section 18



Office of Clerk and Recorder, County of ANACONDA-DEER LODGE

This "corner record" was filed for record on Jan. 31, 1995

was noted on the cross-index plat and is assigned page No. 392

in book No. 2 By Marvin S. Strehub, Deputy

County Official

Cross Index No. J - 5 T. 5 N., R. 9 W., PMM

● THIS CORNER