

INSTRUCTIONS

1. Original and/or subsequent record used to evaluate the corner position.
2. Description of evidence found, note discrepancies in the record, state method of establishing lost or obliterated corners.
3. Description of monument and accessories set to perpetuate the corner position.
4. Sketch of corner, show all pertinent data which can best be shown in a sketch example, corner marking, topography ties, position of accessories, etc.
5. Certification must be signed and sealed by Land Surveyor registered in the State of Montana.
6. Fill in Cross Index & Section Diagram at bottom of sheet.

CERTIFIED CORNER RECORDATION

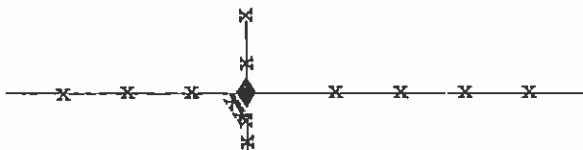
Corner 21 | 22
28 | 27 T. 5N R. 9W P.M.M. DEER LODGE County

1. a) 1869 - W. W. Johnson

Set Corner to Sections 21, 22, 27 and 28, a granite rock, 22 X 14 X 10 ins., with pits, marked stone as per instructions.

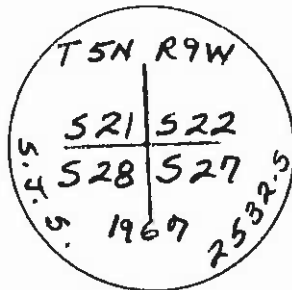
b) 1967 - S. J. Skousen

At the corner point for Sections 21, 22, 27 and 28 (T5N R9W, P.M.M.), I find a 4-way fence intersection (fences running cardinal directions) with the southern fence offset, as shown:



A well-set stone with three notches on the West and two notches on the North was found at the position indicated. This agreed with record.

At the corner point I set a 2 ins. X 3 ft. galvanized iron pipe, 18 ins. in the ground, bury original stone alongside, and stamp the brass cap as shown:



No new reference monuments are within limits.

Corner No. 1 of National Mineral Claim, MS 9549, bears S. 50° 45' E., 368.71 ft. This corner is an iron post with brass cap.

2. 1988 - Michael D. Weldon

I found S. J. Skousen brass cap as officially described.



SKETCH OF CORNER

CERTIFICATION

I, _____
certify the information shown herein is true and correct.

Signature Ground Party Chief

I, Michael D. Weldon
certify that this Corner Record correctly represents work performed by me or under my direction in compliance with the "Corner Recordation Act" (70-2-101, et seq., M.C.A.)

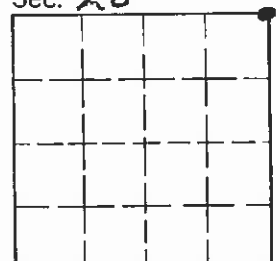
Michael D. Weldon
Signature of Surveyor & Seal

Date: 4/92 Reg. No. 7692-S

Employer: USDA, Forest Service

Office of Clerk and Recorder, County of DEER LODGE. This "corner record" was filed for record on APR 14 1993 was noted on the cross-index plat and is assigned page No. 331, in book No. 2
By Marvin L. Stralick, Deputy
County Official

Sec. 28



Cross Index No. R-13 T. 5N R. 9W P.M.M.

• - corner this sheet