

CLASSIFIED LAND CORNER RECORDATION
(REFERENCE FSM 7153.53)

DESCRIPTION OF CORNER EVIDENCE FOUND, AND ORIGINAL RECORD (IF KNOWN)

At the position for 1/4 Corner, Sections 33 and 34, T5N, R14W, Principal Meridian, Granite County, Montana, I find;

Cor. - Not found.

B.T's. - 12" X 9' Dead tree, scribed "1/4 S 34 BT" on the West face.
12" X 20" Rotting stump, scribed "1/4 S 33 BT" on the East face.

Record; Cor - Set 3" Sq. X 3' Post 2' in ground, marked "1/4 S33" on the West and "34" on the East.

B.T's. - 10" Pine, marked "1/4 S34 BT", bears S64°E, 26 Links.
8" Pine, marked "1/4 S33 BT", bears N80°W, 15 Links.

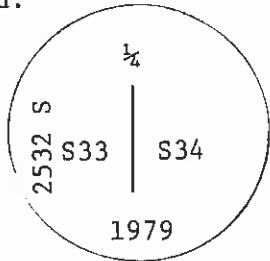
DESCRIPTION OF MONUMENT AND ACCESSORIES ESTABLISHED TO PERPETUATE THE ORIGINAL LOCATION OF THIS CORNER:

Date of work: 26 JUN 79

At the intersection of record bearings and distances from the two found B.T's., I place a 30", 2" dia., galv. iron pipe firmly 21" in the ground, painted red.


From which I establish two new B.T's;
a 9" Fir marked "RM", bears N32°E, 13.3'.
17" Fir marked "RM", bears N29°W, 15.5'.

All four B.T's. painted red and B.T. signs attached.



SKETCH, WITH COURSE AND DISTANCE TO ADJACENT CORNERS IF DETERMINED IN THIS SURVEY. (MAY SKETCH OR PASTE REPRODUCTION ON REVERSE SIDE.)

Surveyor's Seal



I, Charles Mikesell certify that the information shown herein is true and correct.

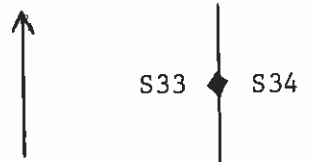
Charles Mikesell
Signature of Ground Party Chief
Stanley J. Skousen

I, _____ certify that I have carefully performed or reviewed the work done on the diagrammed corner as reported on this recordation form and approve the same.

Stanley J. Skousen
Signature of Surveyor

DIAGRAM OF CORNER:

N. T5N R14W



◆ = Corner recorded on the sheet

10' 00"

25325
Registration Number

Office of Clerk and Recorder, County of Granite

This "corner record" was filed for record on the 24th day of August, 1979, was noted on the cross-index plat and is assigned page No. _____, in book No. _____

Maria Mariani
County Official

Cross Index No. X-13 T. 5 R. 14 Mer.