

INSTRUCTIONS

1. Original and/or subsequent record used to evaluate the corner position.
2. Description of evidence found, note discrepancies in the record, state method of establishing lost or obliterated corners.
3. Description of monument and accessories set to perpetuate the corner position.
4. Sketch of corner, show all pertinent data which can best be shown in a sketch example, corner marking, topography ties, position of accessories, etc.
5. Certification must be signed and sealed by Land Surveyor registered in the State of Montana.
6. Fill in Cross Index & Section Diagram at bottom of sheet.

CERTIFIED CORNER RECORDATION

Corner Secs. 4, 5, 8 & 9 T. 6N. R. 25E. P.M.M. Carbon County

I. Set sandstone 20x15x4 ins. 15 ins in the ground. From which:


A. 12" pine bears. N. 11° E. 1.67 chs.

A. 24" pine bears. S. 17° E. 1.36 chs.

II. Found original marked stone and two. B.T.'s.

III. Set 5/8" x 24" rebar with 1 1/2" Alum Cap. Raise mound of stone around corner. Sign and paint B.T.'s.

N 05° E:  
109.00




S. 17° E.  
84.90

SKETCH OF CORNER

Fnd. B.T.  
20" Pine

Fnd. B.T.  
Dead 26" Pine



CERTIFICATION

Neil A. Bratton Jr.

certify that the information shown herein is true and correct.

Neil A. Bratton Jr.

Signature Ground Party Chief

Neil A. Bratton Jr.

certify that this Corner Record correctly represents work performed by me or under my direction in compliance with the "Corner Registration Act" (70-22-101, et seq., M.C.A.)

Neil A. Bratton Jr.

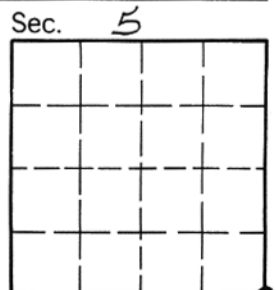
Signature of Surveyor & Seal

Date: 5/18/82 Reg. No. 9519LS.

Employer: \_\_\_\_\_

Office of Clerk and Recorder, County of Musselshell. This "corner record" was filed for record on June 15, 1994 10:56 AM was noted on the cross-index plat and is assigned page No. \_\_\_\_\_, in

book No. JANE E. MANG by Norma M. Muegmann County Official



Cross Index No. E-9 T. 6N R. 25E PMM

• - corner this sheet