

# CERTIFIED CORNER RECORDATION

Corner S 17 | S 16 <sup>1/4</sup> T. 8N. R. 15 E. P.M.M. Wheatland County

1874 G.L.O. Survey by W. W. DeLacy & D. E. Folsom, Book 723 Page 44  
 "Set a Sandstone 20x10x3 in. 13 in. in the ground for 1/4 Sec. Cor. marked 1/4 on W. face."

1998 Remonumentation by S. R. Smith


I find no evidence of the original monument. Position falls in the center of a county road. At the intersection of the westerly extension of a fenceline running east with the apparent centerline of the county road running north-south, I set an aluminum pipe 2 1/2" diameter, 30" long, 34" in the ground, with 3 1/4" diameter aluminum cap, marked as shown below, from which,

A 1.3" diameter brass disc, marked "SMITH 4740LS", set 2.2' above ground on the south side of a 10" diameter fence corner post with a Reference Marker tag, bears East, 28.74' dist.

A 1.3" diameter brass disc, marked "SMITH 4740LS", set 1.44' above ground on the northeast side of a 8" diameter gate post with a Reference Marker tag, bears N 45° W, 41.44' dist.

Bearings listed in remonumentation section were measured with a hand compass, declination 14 1/2° East.

Refer to the Certificate of Survey filed in conjunction with this corner recordation for ties to adjacent section controlling corners.

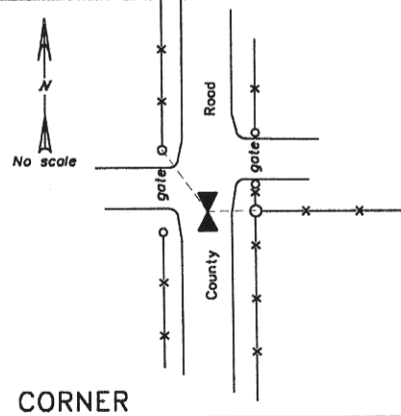
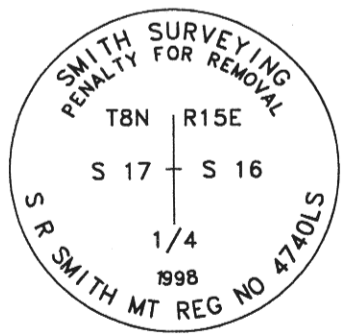


CERTIFICATION

I, Thomas E. Stark  
certify the information shown herein is true and correct.  
*Thomas E. Stark*  
 Signature Ground Party Chief

I, S. R. Smith  
certify that this Corner Record correctly represents work performed by me or under my direction in compliance with the "Corner Recordation Act" (70-22-101, et seq., M.C.A.)  
*S. R. Smith*  
 Signature of Surveyor & Seal

Date: 3/24/98 Reg. No. 4740S  
 Employer: Smith Surveying



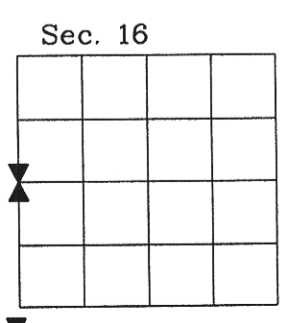
SKETCH OF CORNER

Office of Clerk and Recorder, County of Wheatland. This "corner record" was filed for record on June 3, 1998 was noted on the cross-index plat and is assigned page No. 98780, in book No. filed Carol Clark  
 County Official

*10:54 am*

Cross Index No. L-9 T. 8 N. R. 15 E. P.M.M.

Adopted July 1, 1981, Montana Board of Professional Engineers & Land Surveyors



▲ corner this sheet  
 j:\cr\barlow\crecs\6