

INSTRUCTIONS

1. Original and/or subsequent record used to evaluate the corner position.
2. Description of evidence found, note discrepancies in the record, state method of establishing lost or obliterated corners.
3. Description of monument and accessories set to perpetuate the corner position.
4. Sketch of corner, show all pertinent data which can best be shown in a sketch example, corner marking, topography ties, position of accessories, etc.
5. Certification must be signed and sealed by Land Surveyor registered in the State of Montana.
6. Fill in Cross Index & Section Diagram at bottom of sheet.

CERTIFIED CORNER RECORDATION

Corner Standard Sections 31 & 36 T. 9N R. 9 & 10W P.M.M. Powell County

ORIGINAL RECORD: (1868 G.L.O.) Set the standard corner to sec 31 and 36 T9N R9&10W a post in mound of earth with pits, charred stake marked as per instructions.

SUBSEQUENT RECORD: None

EVIDENCE FOUND: None

PERPETUATION: Set 2 1/2 ins. alum. cap on 3/4 x 30 in. rebar, marked as shown. The corner was calculated by single proportion along the latitudinal curve from the nearest found monuments, there was no other historical evidence or occupation to assist in corner placement. Placed a steel fence post 1 ft. north of monument.


The corner falls on a 10% grassy and open east facing slope.

Date of Survey: April, 2008.

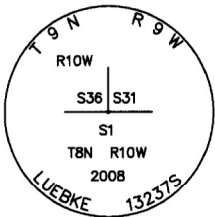
Compass Declination Used: 15°

NAD 83 coordinates for this corner:
 Latitude = 46°29'01.24780"N Longitude = 112°47'13.62900"W
 NOTE: These coordinates are to be used as a search tool only.

SEE REVERSE SIDE FOR SECTIONAL DATA



VIEW LOOKING NORTH



(Not to Scale)
 SKETCH OF CORNER

CERTIFICATION

I, John Shirey
 certify the information shown herein is true and correct.

[Signature]
 Signature Ground Party Chief

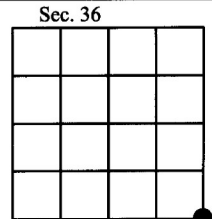
I, Kurt A. Luebke
 certify that this Corner Record correctly represents work performed by me or under my direction in compliance with the "Corner Recordation Act" (70-22-101, et seq., M.C.A.)

[Signature]
 Signature of Surveyor & Seal

Date: 6-20-2008 Reg. No. 13237 S

Employer: DJ&A P. C.

Office of Clerk and Recorder, County of Powell This corner
 record" was filed **162226 Fee: \$0.00 Bk Pg**
POWELL COUNTY Recorded 6/27/2008 At: 11:50 AM
 Diane S. Grey, Clk & Rcdr By [Signature]
 was noted on the **Return To: KURT LUEBKE** _____, in
 book No. _____



County Official
 Cross Index No. Z-1 T. 9N R. 9W PMM
 Cross Index No. Z-25 T. 9N R. 10W PMM

