

Missoula County Control Point Datasheet

Monument Description: 5/8" rebar w/ punch mark

Project Name: ALL

Station Description: 1/4 Corner

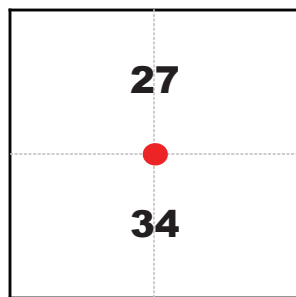
Date Visited: 8/14/10

Monument Stability: C GPS Visibility: B+

Observer: CLG - AH

Quad. Name: Florence

T. 11 N. R. 20 W.



NAD 83 (2007) Lat/Long Position

46°40'31.416"N

114°05'53.833"W

NAVD 88 Elevation: 3530.6 sft.

Notes:

Photo of Monument




Photo Looking





Photo Looking



To Reach: 2wd access.



Map of Area

RI-5680-1 (Revised 10/63)

CERTIFIED LAND CORNER RECORDATION
(REFERENCE FSH 5681-65)

DESCRIPTION OF CORNER EVIDENCE FOUND, AND ORIGINAL RECORD (IF KNOWN)

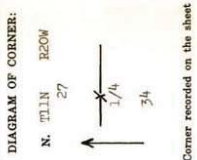
At the corner I find no evidence of original stone. Record indicates a granite stone 14 x 14 x 8 ins. with raised mound. Fits were impractical and so call for B.T.'s. We re-establish by single proportioned measurement from the section corners as documented on Land Corner Recordation Forms Cross Index V-15 and V-17. Re-established position fits occupation to North near exact and to the South by approximately 2 feet. Roadway exists through area of corner.

DESCRIPTION OF MONUMENT AND ACCESSORIES ESTABLISHED TO PERPETUATE THE ORIGINAL LOCATION OF THIS CORNER:

Date of work: 8-2-67


At the proportionate point we set an 18" mm Bathey Iron below the road tread and witness with double ax blazed and scribed "RM" reference trees as follows:
 a 9" yellow pine bears N72°51'W, 82.30 feet.
 a 6" yellow pine bears N47°03'W, 42.50 feet.

SKETCH, WITH COURSE AND DISTANCE TO ADJACENT CORNERS IF DETERMINED IN THIS SURVEY. (MAY SKETCH OR PASTE REPRODUCTION ON REVERSE SIDE).



X = Corner recorded on the sheet

G. E. Sorenson, I. D. Todd, M. E. Samsell, Jr. certify that the information shown herein is true and correct.
 Signature of Ground Party Chief
 I, Gordon E. Sorenson certify that I have carefully performed or reviewed the work done on the diagrammed corner as reported on this recordation form and approve the same.
 Signature of Surveyor
 2545ES
 Registration Number



Re-established & perpetuated by:
 Sorenson & Shelton Engineering
 P. O. Box 530, Missoula, Montana

265409

Office of Clerk and Recorder, County of Missoula, Montana
 This "corner record" was filed for record on the 2nd day of November, 1967, was noted on the cross-index plat and is assigned page No. 4159 chd in book No. 1.
 Cross Index No. V-15 T. 11N R. 20W Mer.

Corner Recordation Form or Other Supporting Document

Point # 5340