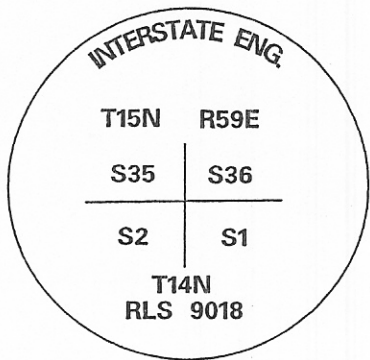
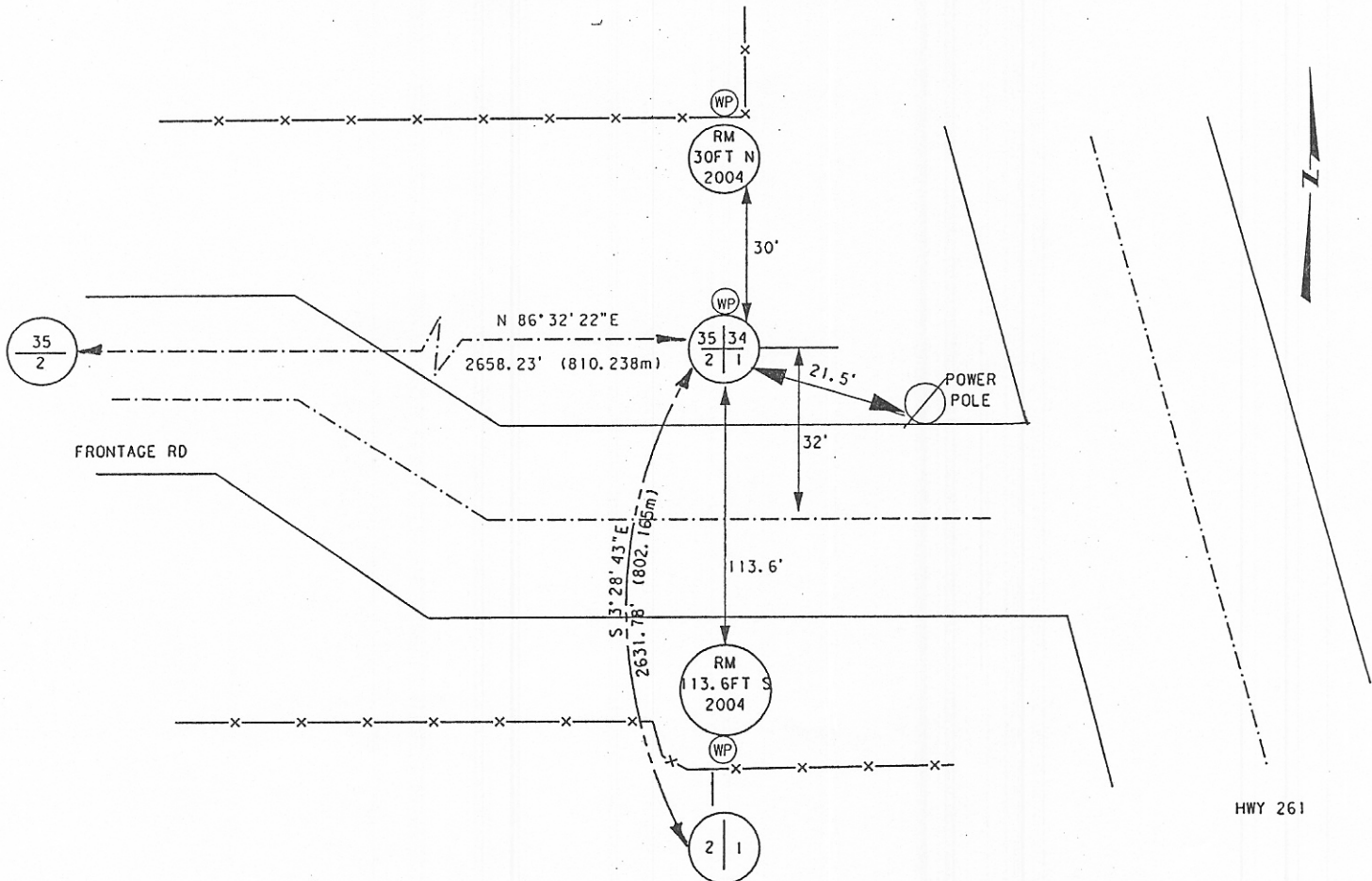


CERTIFIED CORNER RECORDATION

Corner: NE Sec. 2, T.14N., R.59E., P.M.M., Wibaux County

- Original Record:** In 1881, James M. and Rodney W. Page, U.S. Deputy Surveyors, set a sand stone 16x12x4 ins., 11 ins. in the ground for cor. to secs. 1, 2, 35, and 36, marked with 5 notches on West and 1 notches on East edges. Dig pits 18x18x12 ins. in each sec. 5 1/2 ft. dist., and raise a mound of earth 2 ft. high 4 1/2 ft. base alongside.
- Found:** In 1990, Richard H. Thom found a #4 rebar that fits centerline of road West and fences going East and South. Accepted location of found rebar.
- Set:** In 1990, Richard H. Thom set a 2" aluminum cap on rebar.
- Found:** In 2004 MDT Survey Crew 41-86 found 2" A.C. in good shape and flush with ground. Markings visible on cap. Cap is 32' North of centerline of gravel frontage road and 21' NW of utility pole.
- Set:** In 2004, MDT Survey Crew 41-86 set a MDT Survey witness post alongside corner and set 2-2" A.C. as references 30' North and 113.6' South of corner with MDT Survey witness posts alongside.



SKETCH OF CORNER

CERTIFICATION

I, Brent Silho certify the information shown herein is true and correct.

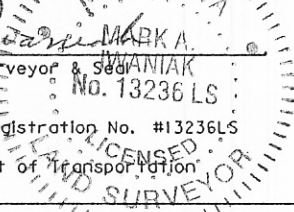
Brent Silho
Signature of Ground Party Chief

I, Mark A. Iwaniak, certify that this Corner Record correctly represents work performed by me or under my direction in compliance with the "Corner Recordation Act" (70-22-101, et seq., MCA)

Mark A. Iwaniak
Signature of Surveyor & Seal
No. 13236 LS

Date: 3-26-04 Registration No. #13236LS

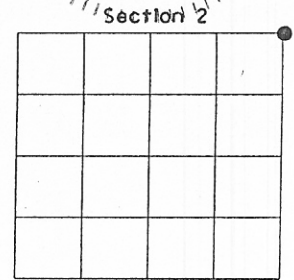
Employer: Montana Department of Transportation



0100875

Office of Clerk and Recorder, County of Wibaux, This "corner record" was filed for record on March 29, 2004, was noted on cross-index plat, and is assigned Page No. 21-#16, in Book No. (2) Two

Patricia Zenda
County Official



● = Corner this sheet