

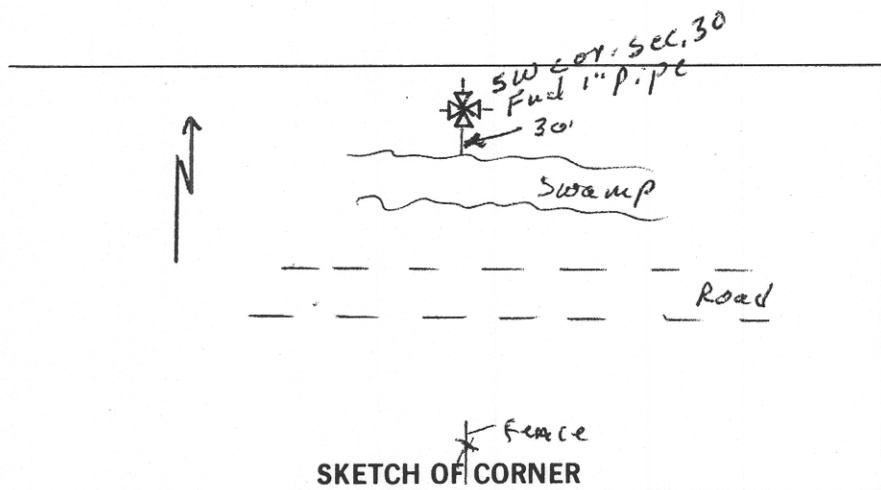
INSTRUCTIONS

1. Original and/or subsequent record used to evaluate the corner position.
2. Description of evidence found, note discrepancies in the record, state method of establishing lost or obliterated corners.
3. Description of monument and accessories set to perpetuate the corner position.
4. Sketch of corner, show all pertinent data which can best be shown in a sketch example, corner marking, topography ties, position of accessories, etc.
5. Certification must be signed and sealed by Land Surveyor registered in the State of Montana.
6. Fill in Cross Index & Section Diagram at bottom of sheet.

CERTIFIED CORNER RECORDATION

Corner SW SEC. 30 T. 16 N R. 12 E. P.M.M. JUDITH BASIN County

1. Set a limestone 16x9x8 ins., 11 ins. in the ground for Cor to Sec's 25, 30, 31 & 36 marked with 5 notches on N. and 1 notch on S edges. Dug pits 18x18x12 ins. in each sec 5 1/2 ft. dist. and raised a mound of earth 2 ft. high 4 1/2 ft. base alongside.
2. Found a 1" dia. pipe 1" above the ground with scattered stones around corner. One stone was of approx record size, but no markings visible. Accepted pipe as original position.
3. Corner is in line with fence to south across county road E-W and is 30 ft. N. of N. bottom of swamp running to E.



SKETCH OF CORNER

CERTIFICATION

I, _____ certify the information shown herein is true and correct.


Signature Ground Party Chief
I, STEWART NASH

certify that this Corner Record correctly represents work performed by me or under my direction in compliance with the "Corner Recordation Act" (70-22-101, et seq., M.C.A.)

Stewart Nash
Signature of Surveyor & Seal

Date: 3-23-95 Reg. No. 5210S

Employer: SELF

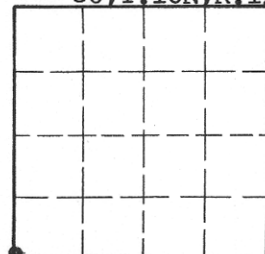


Office of Clerk and Recorder, County of Judith Basin. This "corner record" was filed for record on July 27, 1995 was noted on the cross-index plat and is assigned page No. 893, in book No. 1

159207

Cross Index No. V-1 T. 16N R. 12E PMM

Sec. 30, T. 16N, R. 12E.



• - corner this sheet