

206522

CERTIFIED LAND CORNER RECORDATION

DESCRIPTION OF CORNER EVIDENCE FOUND, AND ORIGINAL RECORD (IF KNOWN)

At the 1/4 corner of Sections 15 & 16, T.16N., R.19W., Lake County, Montana.
RECORD: Limestone 11x12x6 inch, Raised mound of stone.
We find no evidence of this corner.

DESCRIPTION OF MONUMENT AND ACCESSORIES ESTABLISHED TO PERPETUATE THE ORIGINAL LOCATION OF THIS CORNER:

Date of work: 1/14/71

We established this corner by Section Subdivision.
To perpetuate this corner we set a 2 1/2 inch Copper Clad buried 0.4 in road and established the following reference monuments:
A nail in R.R. tie fence post, bears N.10°00'E., 58.57 feet.
A nail in R.R. tie fence post, bears N.64°00'E., 54.18 feet.
A nail in R.R. tie fence Post, bears S.21°00'E., 18.14 feet.
A nail in Power Pole, bears S.65°30'W., 18.20 feet.
Variance used 20°

SKETCH, WITH COURSE AND DISTANCE TO ADJACENT CORNERS IF DETERMINED IN THIS SURVEY. (MAY SKETCH OR PASTE REPRODUCTION ON REVERSE SIDE.)

"SEE ATTACHED PLAT"

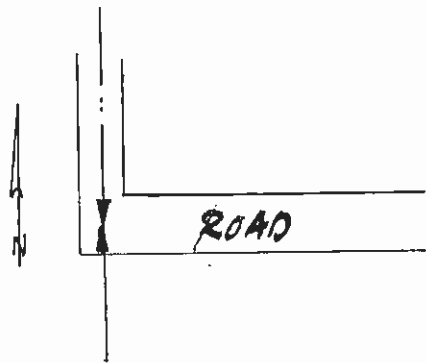
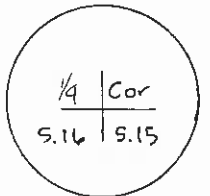



DIAGRAM OF CORNER:

N.



= Corner recorded on the sheet

Surveyor's Seal



Elden Inabnit

I, Elden Inabnit, certify that the information shown herein is true and correct.

Elden Inabnit

Signature of Ground Party Chief

Richard A. Ainsworth

I, Richard A. Ainsworth, certify that I have carefully performed or reviewed the work done on the diagrammed corner as reported on this recordation form and approve the same.

Richard A. Ainsworth

Signature of Surveyor

2923S

Registration Number

Office of Clerk and Recorder, County of Lake

This "corner record" was filed for record on the 19th day of _____, 1971, at 3:17 PM, was noted on the cross-index plat and is assigned page No. _____, in book No. C-294

Jewel Betty
County Official

Cross Index No. L-13 T. 16 N R. 19 W Mer