

INSTRUCTIONS

1. Original and/or subsequent record used to evaluate the corner position.
2. Description of evidence found, note discrepancies in the record, state method of establishing lost or obliterated corners.
3. Description of monument and accessories set to perpetuate the corner position.
4. Sketch of corner, show all pertinent data which can best be shown in a sketch example, corner marking, topography ties, position of accessories, etc.
5. Certification must be signed and sealed by Land Surveyor registered in the State of Montana.
6. Fill in Cross Index & Section Diagram at bottom of sheet.

CERTIFIED CORNER RECORDATION

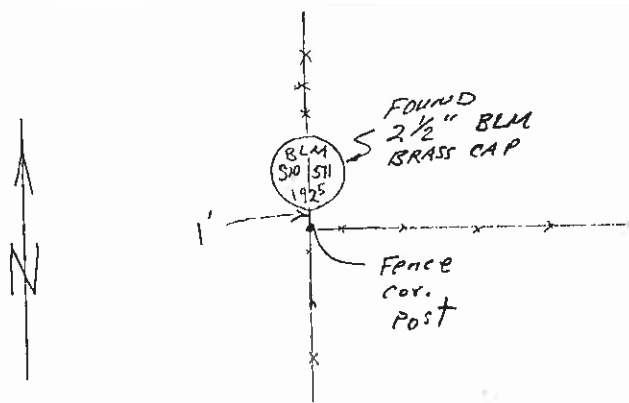
Corner: West 1/4 Corner Section 11 T. 16N R. 20W P.M.M. Lake County

ORIGINAL RECORD (1905): Set a shale stone, 16x12x5 ins., 10 ins. in the ground, for 1/4 sec. cor. marked 1/4 on W. face.

SUBSEQUENT RECORD (1925): Set an iron post, 3 ft long, 1 in. diam., 28 ins. in the ground, with brass cap. From which: A pine 5 ins. diam, bears S48°45'E, 117 lks dist., A pine 5 ins. diam., bears S53°0'W 310 lks dist.

EVIDENCE FOUND: 2 1/2 in. brass cap on a pipe.

PERPETUATION: None.



SKETCH OF CORNER


CERTIFICATION

I, _____ certify the information shown herein is true and correct.

Signature Ground Party Chief

I, Glenn R. Howard certify that this Corner Record correctly represents work performed by me or under my direction in compliance with the "Corner Recordation Act" (70-22-101, et seq., M.C.A.)

Glenn R. Howard
Signature of Surveyor & Seal



Date: 5-1-95 Reg. No. 8376 S

Employer: Druyvestein Johnson & Anderson

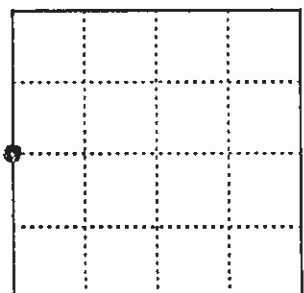
Office of Clerk and Recorder, County of Lake. This "corner record" was filed for record on MAY 02 '95 at 11:35 A.M. and was noted on the cross index plat and is assigned 365519

RUTH E. WODGES

County Official by Vicki Riehe

Cross Index No. G-17 T. 16N R. 20W PMM

Sec.11



•- corner this sheet

Q-2037