

INSTRUCTIONS

1. Original and/or subsequent record used to evaluate the corner position.
2. Description of evidence found, note discrepancies in the record, state method of establishing lost or obliterated corners.
3. Description of monument and accessories set to perpetuate the corner position.
4. Sketch of corner, show all pertinent data which can best be shown in a sketch example, corner marking, topography ties, position of accessories, etc.
5. Certification must be signed and sealed by Land Surveyor registered in the State of Montana.
6. Fill in Cross Index & Section Diagram at bottom of sheet.

CERTIFIED CORNER RECORDATION

74162

Corner 1/4 Sec. 16 & 17 T. 17 N R. 27 W P.M.M. Mineral County

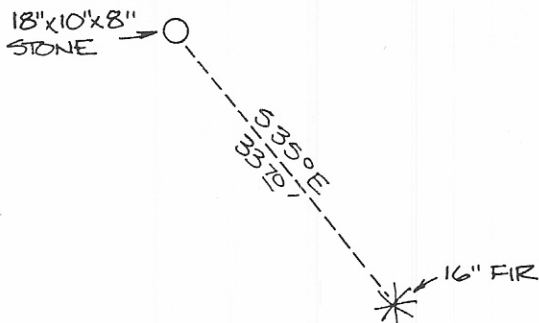
Record: Set a sandstone 18x10x8 ins. 12 ins, in the ground for 1/4 sec. cor., marked 1/4 on W face from which

A fir 6 ins. dia. bears S 67-1/2°E 20 lks. dist. marked 1/4 S.B.T.

A pine 32 ins. dia. bears S 48-1/2°W 38 lks. dist. marked 1/4 S.B.T.

Found: A 18"x10"x8" stone scribed 1/4 on W face from which:

A 16" Fir, blazed and bearing B.T. tag dated 5/79 by Warren bears S 35°E 33.70'



SKETCH OF CORNER

CERTIFICATION

I, Dennis W. Hartmans
certify the information shown herein is true and correct.


Signature Ground Party: [Signature]

I, Gregory S. Martinsen
certify that this Corner Record correctly represents work performed by me or under my direction in compliance with the "Corner Recordation Act" (70-22-101, et seq.) of M.C.A.

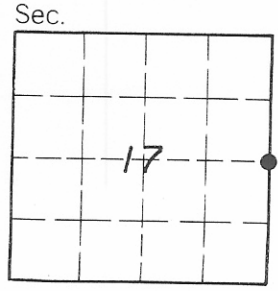
Signature of Surveyor: [Signature] Seal: 4124 S

Date: 1/8/92 Reg. No. 4124 S

Employer: _____



Office of Clerk and Recorder, County of Mineral. This "corner record" was filed for record on Jan 9, 1992 4:06 was noted on the cross-index plat and is assigned page No. _____, in book No. _____ Shirley Mancini By C. Demmon County Official



• - corner this sheet

74162

Cross Index No. L-9 T. 17N R. 27W P.M.M.