

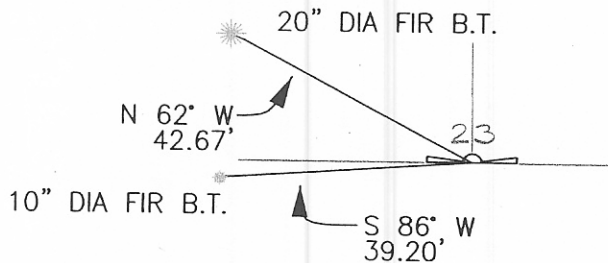
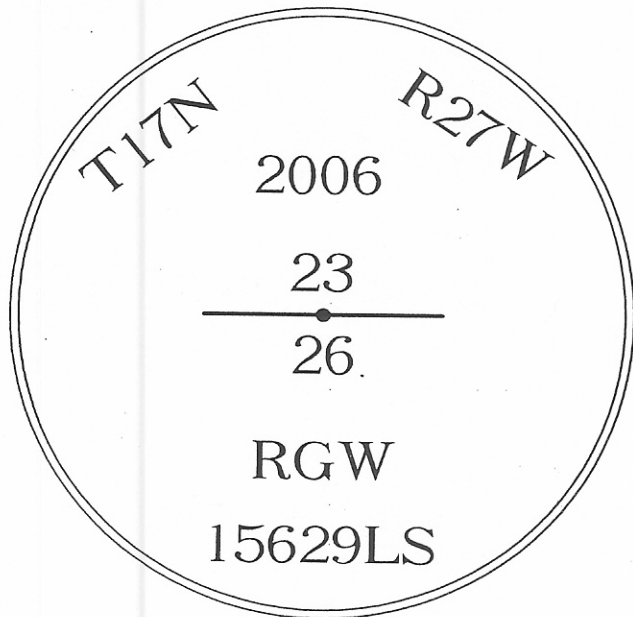
CERTIFIED CORNER RECORD

CORNER S1/4 SECTION 23 T. 17N R. 27W P.M.M. MINERAL COUNTY

RECORD: GLO RECORD 4887 MAY 23, 1903
SET A SHALE STONE 18 X 14 X 5 INS, 12 INS IN THE GROUND FOR 1/4 SEC. COR. OF SEC. 23, MARKED 1/4 ON N. FACE, AND RAISE A MOUND OF STONE 2 FT. BASE, A 1/2 FT. HIGH N. OR COR. NO SUITABLE BEARING TREES WITHIN LIMITS.

FOUND: ORIGINAL STONE WITH 1/4 SCRIBED FROM WHICH:
A 10" DIA FIR BEARS S86°W, 39.2' WITH BT TAG ATTACHED.

SET: 5/8" X 24" REBAR WITH 2 1/2" ALUMINUM CAP STAMPED AS SHOWN IN EXACT LOCATION OF STONE. PLACED STONE ALONGSIDE UPSIDE DOWN. REPLACED EXISTING BT TAG WITH NEW ONE AND PAINTED TREE RED. ESTABLISHED NEW BT AS FOLLOWS:
A 20" DIA FIR BEARS N62°W, 42.67' WITH BT TAG ATTACHED.

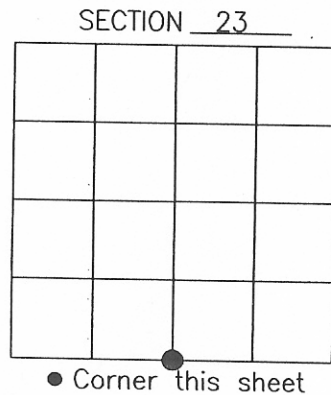


I, _____
CERTIFY THE INFORMATION SHOWN HEREIN IS TRUE AND CORRECT.
SIGNATURE GROUND PARTY CHIEF: RONALD G. WARREN
I, RONALD G. WARREN No. 15629LS
CERTIFY THAT THIS RECORD OF SURVEY CORRECTLY REPRESENTS WORK PERFORMED BY ME OR UNDER MY SUPERVISION IN COMPLIANCE WITH THE "CORNER RECORDATION ACT" (70-2-201)
Ronald G. Warren
SIGNATURE OF SURVEYOR & SEAL
DATE: _____ Reg. No. LS 15629
EMPLOYER: ROCKY MOUNTAIN SURVEYORS

100045 CORNER REC Pages: 1
STATE OF MONTANA MINERAL COUNTY
RECORDED: 08/15/2006 11:12 KOI: CORNER REC
Kathy Jasper CLERK AND RECORDER
FEE: \$0.00 BY: K. McLeus
TO: FILED IN OFFICE MINERAL COUNTY COURTHOUSE, SUPERIOR, MT

in _____
assigned _____

County Official



Cross Index No. R19T, 17N, R.27W P.M.M.