

INSTRUCTIONS

1. Original and/or subsequent used to evaluate the corner position.
2. Description of evidence found to note discrepancies in the record, state method of establishing lost corners
3. Description of monument and accessories set to perpetuate the corner position
4. Sketch of corner, show all pertinent data which can best be shown in a sketch example, corner marking, topography ties, position of accessories, etc.
5. Certification must be signed and sealed by Land Surveyor registered in the State of Montana.
6. Fill in Cross Index & Section Diagram at bottom of sheet.

bliterated 61- 402367

CERTIFIED CORNER RECORDATION

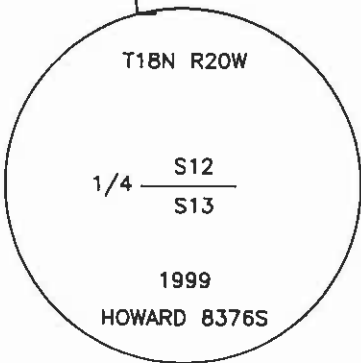
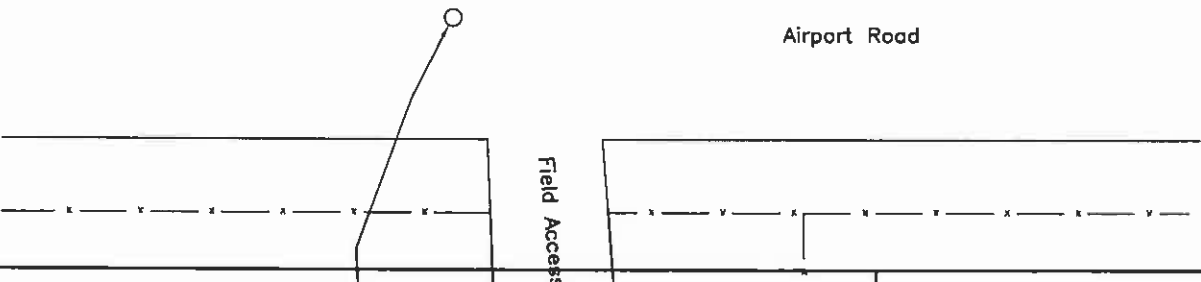
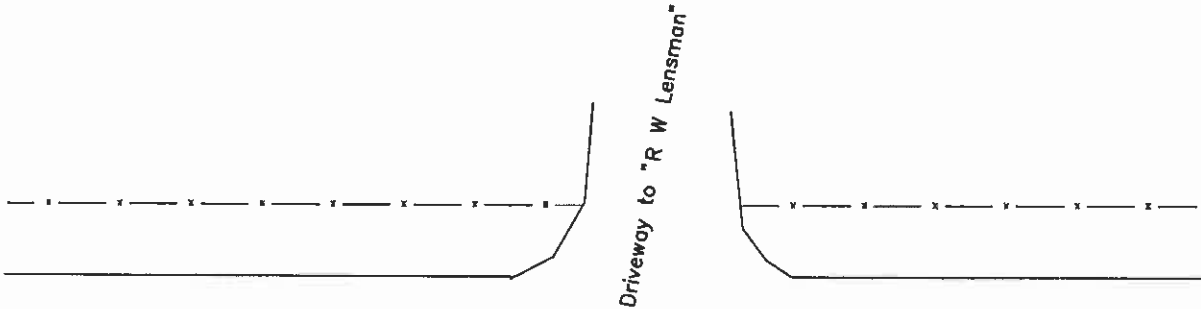
Corner: 1/4 Section Corner 12 & 13 T. 18N R. 20W P.M.M. Lake County

ORIGINAL RECORD: (1904 G.L.O.) Set a sandstone, 12x7x6 ins., 8 ins. in the ground marked 1/4 on N. face; and raise a mound of stone, 2 ft. base, 1.5 ft. high, N. of corner.

SUBSEQUENT RECORD: None.

EVIDENCE FOUND: Found a 1 1/2" YPC Illegible in the center of Airport Road.

PERPETUATION: Pulled the YPC and set 2" aluminum cap. The cap is marked as shown in the sketch. From which; A gate post bears S14°E, 31.6' distant; with a MARLS tag.



SKETCH OF CORNER

CERTIFICATION

I, Carl R. Kluesner
 certify the information shown herein is true and correct.
Carl R. Kluesner 12447 LSi
 Signature Ground Party Chief

I, Glenn R. Howard
 certify that this Corner Record correctly represents work performed by me or under my direction in compliance with the "Montana Recordation Act" (70-22-101, et seq., M.C.A.)
Glenn R. Howard
 Signature of Surveyor & Seal

Date: 8-31-99 Reg. No. 8376 S

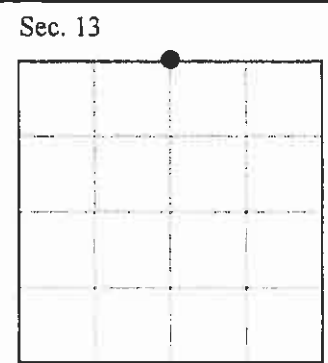
Employer: DJ&A, P.C.

Office of Clerk and Recorder, County of Lake. This "corner record" was filed for record on SEP 1 1999 1:42 pm

was noted on the cross index plat and is assigned page No. 402367, in

book No. 2272 TC
RUTH E. HODGES By: Judy M. ...
 County Official

Cross Index No. J-23 T. 18N R. 20W PMM



• - corner this sheet