

CERTIFIED LAND CORNER RECORDATION
(REFERENCE FSH 5681.65)

DESCRIPTION OF CORNER EVIDENCE FOUND, AND ORIGINAL RECORD (IF KNOWN)

At the $\frac{1}{4}$ section corner between Sections 20 & 21, T18N, R27W, PM we find:

Underground remains of wood stake, the hole is 3" in diameter and about 1 foot deep, full of rotting wood and hole is clearly defined, no evidence of remains of top part of wood stake, (Record: Post 3 feet long, 3" square, set 24" in the ground, $\frac{1}{4}$ S on N. face.), from which we find a stump, 18" Tamarack, 4 ft high, scribed " $\frac{1}{4}$ S BT" which bears N. 64° W., 32 links, (Record: Tamarack, 14" in diameter bears N. 66° W., 32 links, marked " $\frac{1}{4}$ S BT".) and a nearly obliterated stump bears S. 83° E., 84 links, (Record: Stump, 36" diameter, bears S. 83° E., 85 links, marked " $\frac{1}{4}$ S BT".).

DESCRIPTION OF MONUMENT AND ACCESSORIES ESTABLISHED TO PERPETUATE THE ORIGINAL LOCATION OF THIS CORNER:

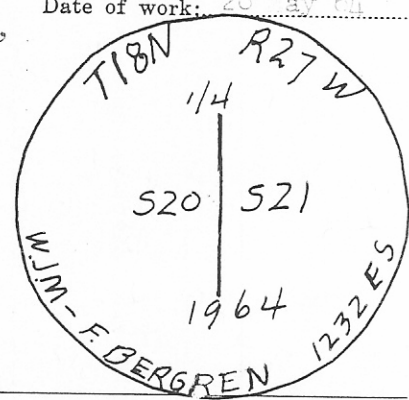
In the stake hole I set a galvanized iron pipe, 2" diameter, 28" long, 24" in ground, with brass cap marked:

Date of work: 26 May 64

- from which:
- a 10" Pine bears E. 20° W., 39 links,
- a 8" Larch bears E. 80° E., 10 links,


both marked "FS RM" and hung with FS BT signs.

Note: I packed rocks tightly around the galvanized pipe underground and placed a ring of rocks around the pipe on the surface, I also set a steel post with warning sign near monument.



SKETCH, WITH COURSE AND DISTANCE TO ADJACENT CORNERS IF DETERMINED IN THIS SURVEY. (MAY SKETCH OR PASTE REPRODUCTION ON REVERSE SIDE.)

Surveyor's Seal



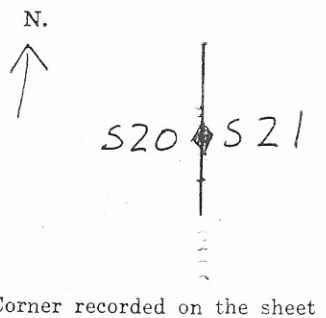
We, W. J. Morrow and William J. Morrow certify that the information shown herein is true and correct.

William J. Morrow
Signature of Ground Party Chief

I, F. Bergren certify that I have carefully performed or reviewed the work done on the diagrammed corner as reported on this recordation form and approve the same.

Frank E. Bergren, Jr.
Signature of Surveyor

DIAGRAM OF CORNER:



◆ = Corner recorded on the sheet

1232ES
Registration Number

Office of Clerk and Recorder, County of Mineral

This "corner record" was filed for record on the 12th day of June, 1964, was noted on the cross-index plat and is

assigned page No. 553, in book No. 2 Misc

CLERK AND RECORDER
MINERAL COUNTY
STATE OF MONTANA

J. Williams
County Official

Cross Index No. P9 T. 18N R. 27W E. Mer.